



**NOTIFICATION TO ATTEND MEETING OF THE CENTRAL AREA COMMITTEE
TO BE HELD IN THE COUNCIL CHAMBER, CITY HALL, DAME STREET, DUBLIN 2.
ON TUESDAY 12 JUNE 2018 AT 10.00 AM**

AGENDA

TUESDAY 12 JUNE 2018

PAGE

1	With reference to the minutes of the Central Area Committee meeting held on 8th May, 2018	3 - 8
2	Questions to the Area Manager	9 - 14
3	With reference to a presentation by St. Paul's CBS Students	
4	With reference to a presentation by Circle Housing Association	
5	With reference to presentation by Dublin Docklands	15 - 26
6	With reference to the proposed disposal of a plot of land to the rear of 37 Shelmalier Road, East Wall, Dublin 3.	27 - 30
7	With reference to the minutes of the Traffic Advisory Group held on 23rd May, 2018	31 - 44
8	With reference to a naming proposal for a development at Point Square, Dublin 1	45 - 48
9	With reference to Discretionary Funding	
10	With reference to illegal dumping in the Central Area - for discussion by the Members	
11	With reference to an update - Public Domain Unit	49 - 52
12	With reference to an update on Housing Matters in the North West and North East Inner City	53 - 68
13	With reference to an update - North East Inner City Programme	69 - 74
14	With reference to updates on the following: Central Area Sports, Grangegorman Development and Central Area Age Friendly	75 - 86
15	With reference to Motions to the Area Manager	87 - 88



MINUTES OF THE CENTRAL AREA COMMITTEE MEETING

HELD ON TUESDAY 8 MAY 2018

- 1 **With reference to the minutes of the Central Area Committee meeting held on 10th April, 2018**
ORDER: Agreed.
- 2 **Questions to the Area Manager**
ORDER: Noted.
- 3 **With reference to a presentation - Re imagining Dublin One Laneways**
ORDER: Presentation noted.
- 4 **With reference to Part 8 of the Planning and Development Regulations 2001 - Motorway Operation & Control Building, East Wall Road, Dublin 3**
ORDER: Agreed. Recommend to City Council.
- 5 **With reference to the proposed grant of a licence of Unit G04 of the Markets Area Community Resource Organisation (MACRO) Building, No. 1 Green Street, Dublin 7.**
ORDER: Agreed. Recommend to City Council.
- 6 **With reference to a proposed exchange of lands at O'Devaney Gardens, Dublin 7 with the ESB.**
ORDER: Agreed. Recommend to City Council.
- 7 **With reference to the Traffic Advisory Group meeting held on 24th April, 2018.**
ORDER: Reports noted.
- 8 **With further reference to a request for a nomination to the North Inner City Drugs Task Force**
ORDER: Members requested that the North Inner City Drugs Task Force be invited to the next meeting.

9 **With reference to Discretionary Funding**

ORDER: Agreed.

10 **With reference to an update - Public Domain Section**

ORDER: Report noted.

11 **With reference to an update on Housing Matters in the North West and North East Inner City**

ORDER: Reports noted.

12 **With reference to an update - North East Inner City Programme**

ORDER: Report noted.

13 **With reference to updates on the following: Central Area Sport, Grangegorman Development and Central Area Age Friendly**

ORDER: Reports noted.

14 **With reference to Motions to the Area Manager**

Motion in the name of Councillor Ciaran Cuffe (deferred from April meeting)

That the City Architect prepare plans for the construction of a mixed-use development of housing over retail on the Council owned site at the corner of Ryder's Row and Capel Street.

ORDER: Agreed.

Motion in the name of Councillor Ciaran Cuffe

That the new road beside the 3Arena be named Molly Nugent Road after the Nugent family who lived at Seaview House, positioned at the junction of Seaview Avenue and East Wall, and whose portrait was sketched by Countess Markievicz.

ORDER: Agreed.

Motion in the name of Councillor Christy Burke

That the Central Area Committee calls on the Revenue Commissioners/Tax Office to open late, maybe Thursday night, to allow workers who pay taxes, who are unable to take time off work Monday to Friday, to call into the tax office to put their tax affairs in order.

ORDER: Agreed. Letter to be sent to the Revenue Commissioners.

Motion in the name of Councillor Nial Ring

That the Members of this Committee fully support the following proposals for the celebration of the centenary of the sitting of First Dáil on 21st January 1919, as put forward by The First Dáil Commemoration Committee of the 1916-1921 Club. The proposal/recommendations include the following:

- That the Irish language as First Language of the State should have prominence as was the case in 1919.
- The Centenary Year should feature Debate/Discussions on "the Dáil then - the Dáil today", on leading figures of the time and to include discussion on the role of the 1916 women in the suffrage movement, the 1918 General Election and the First Dáil.

- The Centenary Programme should include a photographic record, film archive display and exhibition of copy historic documents such as The Declaration of Independence, Message to the Free Nations of The World and The Democratic Programme of The First Dáil.
- A large photo of the members of The First Dáil should be displayed outside The Mansion House and Leinster House during Centenary Year.
- Recognising that the national broadcaster, RTE, will have a central role to play it is recommended that TV and Radio Programmes should be centred on three themes: Election 1918, The First Dáil and the commencement of the War of independence.
- The significance of the First Dáil should be brought to schools nationwide in a similar way in which the 1916 Easter Rising became a focal point for schoolchildren. A presentation to schools of copies of the historic documents of the time (i.e. The Declaration of Independence, Message to the Free Nations of The World and The Democratic Programme of The First Dáil) should be considered.
- Finally, the importance of this occasion warrants the announcement of a National holiday, 'Independence Day' on 21st January 2019 to appropriately mark the Centenary of the sitting of the First Dáil, as recently proposed in Seanad Éireann.

ORDER: Agreed.

Motion in the name of Councillor Nial Ring

That this Committee, having regard to the deferral of Report No. 79/2018 at the April City Council meeting (Proposed Public Realm Improvement Works to Cathedral Street and Sackville Place, Dublin 1, Report No. 79/2018), agrees that, given the issues raised by disabled and visually impaired persons are not to be properly addressed and/or agreed with their representative bodies, the Report will not be supported by the members if resubmitted to either the CAC or full City Council.

Furthermore, this Committee notes that while the report accepts "that the absence of a height delineation can result in confusion and disorientation" the solution proposed is that "differentiation in the colour of the paving can be considered", implying that either blind people or guide dogs can recognise and differentiate between colours!

ORDER: Motion withdrawn.

Councillor Ray McAdam

Chairperson

Tuesday 8 May 2018

Attendance:

Members:

Ray McAdam (Chairperson)
Janice Boylan
Gaye Fagan
Eilis Ryan

Members:

Christy Burke
Gary Gannon

Members:

Ciaran Cuffe
Nial Ring

Officers

Apologies:

Non-Members:

Motions with Replies
Central Area Committee Meeting
8th May, 2018

Motion in the name of Councillor Ciaran Cuffe

That the new road beside the 3Arena be named Molly Nugent Road after the Nugent family who lived at Seaview House, positioned at the junction of Seaview Avenue and East Wall, and whose portrait was sketched by Countess Markievicz.

Report

The road in question is an extension to an existing road. The name of the road is North Wall Avenue and if it is to be renamed it is a matter for the Area Office.

Contact: Derek Kelly, Docklands Unit, Planning & Property Development
Tel: 222 6071
Email: derek.kelly@dublincity.ie

Motion in the name of Councillor Christy Burke

That the Central Area Committee calls on the Revenue Commissioners/Tax Office to open late, maybe Thursday night, to allow workers who pay taxes, who are unable to take time off work Monday to Friday, to call into the tax office to put their tax affairs in order.

Report

A letter will be forwarded if members agree the terms of the motion.

Rose Kenny
Executive Manager

Motion in the name of Councillor Nial Ring

That the Members of this Committee fully support the following proposals for the celebration of the centenary of the sitting of First Dáil on 21st January 1919, as put forward by The First Dáil Commemoration Committee of the 1916-1921 Club. The proposal/recommendations include the following:

- That the Irish language as First Language of the State should have prominence as was the case in 1919.
- The Centenary Year should feature Debate/Discussions on “the Dáil then - the Dáil today” , on leading figures of the time and to include discussion on the role of the 1916 women in the suffrage movement, the 1918 General Election and the First Dáil.
- The Centenary Programme should include a photographic record, film archive display and exhibition of copy historic documents such as The Declaration of Independence, Message to the Free Nations of The World and The Democratic Programme of The First Dáil.
- A large photo of the members of The First Dáil should be displayed outside The Mansion House and Leinster House during Centenary Year.

- Recognising that the national broadcaster, RTE, will have a central role to play it is recommended that TV and Radio Programmes should be centred on three themes: Election 1918, The First Dáil and the commencement of the War of independence.
- The significance of the First Dáil should be brought to schools nationwide in a similar way in which the 1916 Easter Rising became a focal point for schoolchildren. A presentation to schools of copies of the historic documents of the time (i.e. The Declaration of Independence, Message to the Free Nations of The World and The Democratic Programme of The First Dáil) should be considered.
- Finally, the importance of this occasion warrants the announcement of a National holiday, 'Independence Day' on 21st January 2019 to appropriately mark the Centenary of the sitting of the First Dáil, as recently proposed in Seanad Éireann.

Report

This is a matter for the members to agree or otherwise.

Rose Kenny
Executive Manager

Item 4

Motion in the name of Councillor Nial Ring

That this Committee, having regard to the deferral of Report No. 79/2018 at the April City Council meeting (Proposed Public Realm Improvement Works to Cathedral Street and Sackville Place, Dublin 1, Report No. 79/2018), agrees that, given the issues raised by disabled and visually impaired persons are not to be properly addressed and/or agreed with their representative bodies, the Report will not be supported by the members if resubmitted to either the CAC or full City Council.

Furthermore, this Committee notes that while the report accepts "that the absence of a height delineation can result in confusion and disorientation" the solution proposed is that "differentiation in the colour of the paving can be considered", implying that either blind people or guide dogs can recognise and differentiate between colours!

Report

This is a matter for the members to agree or otherwise.

Q1 Councillor Gaye Fagan

To ask the Chief Executive to confirm the date that (details supplied) had water installed.

Q2 Councillor Gaye Fagan

To ask the Chief Executive the following - (details supplied) paid Dublin City Council the sum of 1000 pounds, which Dublin City Council reimbursed. What date was this paid?

Q3 Councillor Christy Burke

To ask the Chief Executive if DCC would request the developer of (details supplied) that the rear windows be addressed with regard to the privacy of the homes at the rear of the building.

Q4 Councillor Christy Burke

To ask the Chief Executive if DCC would remove the overgrowth on the roof edge and place cowls at (details supplied).

Q5 Councillor Christy Burke

To ask the Chief Executive if DCC will install new windows at the home of (details supplied).

Q6 Councillor Christy Burke

To ask the Chief Executive if DCC will remove the rubbish from (details supplied).

Q7 Councillor Christy Burke

To ask the Chief Executive if DCC will wash and prevent bird droppings that are now a health hazard in (details supplied).

Q8 Councillor Christy Burke

To ask the Chief Executive if DCC will carry out all repairs and check all sockets at (details supplied).

Q9 Councillor Christy Burke

To ask the Chief Executive if DCC Enforcement will take legal action regarding the ongoing noise at the development at (details supplied) given the fact that drilling can start from 7 am onwards.

Q10 Councillor Christy Burke

To ask the Chief Executive when works will start on the site at (details supplied) and to outline how many units will be available when the development is complete.

Q11 Councillor Christy Burke

To ask the Chief Executive to outline what use the (details supplied) will be put to.

Q12 Councillor Christy Burke

To ask the Chief Executive (details supplied).

Q13 Councillor Gaye Fagan

To ask the Chief Executive to repair the door at (details supplied).

Q14 Councillor Gaye Fagan

To ask the Chief Executive to contact traffic regarding the filter light on (details supplied).

Q15 Councillor Ciaran Cuffe

To ask the Area Manager to make a statement on the refurbishment of (details supplied) indicating the end use and the stage of approval by Central Government.

Q16 Councillor Ciaran Cuffe

To ask the Area Manager to put in place measures to address the ongoing waste management issues on (details supplied) and to organise a clean-up of the area.

Q17 Councillor Ciaran Cuffe

To ask the Area Manager to inspect the houses on (details supplied) for compliance with the Minimum Standards to which a tenant is entitled to in Rented Accommodation and if not to identify the deficiencies to me in writing and outline steps taken to ensure compliance.

Q18 Councillor Ciaran Cuffe

To ask the Area Manager to undertake a one-off cleansing of and removal of stickers from the Stop signs around (details supplied), paint those street lamp standards where paint has seriously faded and remove embedded dirt from the side of streets.

Q19 Councillor Ciaran Cuffe

To ask the Area Manager to put in place traffic calming measures such as carriageway narrowing of (details supplied), and provide some tender loving care in terms of cobble replacement, maintenance, tree planting, cleansing etc.

Q20 Councillor Ciaran Cuffe

To ask the Area Manager to address the ongoing issues with a leak in the roof of (details supplied).

Q21 Councillor Ciaran Cuffe

To ask the Area Manager to identify the owner of (details supplied) and outline what action has been or will be taken to ensure its reuse and refurbishment under the Derelict Sites Act 1990 and/or the Vacant Sites Legislation (Urban Regeneration and Housing Act 2015). In the reply can the Area Manager also liaise with the Conservation Officer and Dublin City Planning Officer as this building appears to have been in previous use as a shul or synagogue and may be worth listing as a protected Structure.

Q22 Councillor Ciaran Cuffe

To ask the Area Manager if DCC are aware that a single bed in a kitchen described as (details supplied) is being advertised on a property website (Daft.ie) at €800 per month. Can the premises be inspected and a report issued to me stating whether the premises complies with the minimum standards to which a tenant is entitled to in rented accommodation and if not to identify the deficiencies to me in writing and the steps that will be taken to ensure compliance.

Q23 Councillor Ciaran Cuffe

To ask the Area Manager to provide the addresses of any properties owned by the Council on (details supplied) and to give the current and proposed uses.

Q24 Councillor Ciaran Cuffe

To ask the Area Manager to ensure that there is 24 hour access to (details supplied).

Q25 Councillor Gary Gannon

To ask the Area Manager to address the electricity problem that has been reported at (details supplied). This has been reported on several occasions and the property needs to be made safe. The occupants of this house have on several occasions requested that the problem, which they feel is becoming a fire hazard that stems from a previous fire on the property be fixed but as yet no action has been taken. Could I have a time scale for when this issue will be addressed?

Q26 Councillor Gary Gannon

To ask the Area Manager to have painted clear cycle lanes on the entirety of (details supplied) as a matter of urgency. This is a major artery into the city, with increasing cycling traffic but there are no clear cycle lanes marked that provide safety/clarity to cyclists. I believe this to be an issue that requires urgent attention.

Q27 Councillor Gary Gannon

To ask the Area Manager to have the rodent problem in (details supplied) addressed as a matter of urgency.

Q28 Councillor Ray McAdam

To ask the Area Manager to indicate when new windows will be installed in the home of (details supplied).

Q29 Councillor Ray McAdam

To ask the Area Manager to examine where bicycle parking stands can be installed along (details supplied).

Q30 Councillor Ray McAdam

To ask the Area Manager to detail plans being developed by the Housing Department to address the long-term structural issues being faced by (details supplied) residents.

Q31 Councillor Ray McAdam

To ask the Area Manager whether the City Council has received any response to date from the National Transport Authority regarding the removal of the bus shelter from (details supplied).

Q32 Councillor Ray McAdam

To ask the Area Manager to arrange for additional daily street cleaning and litter removal to take place in the vicinity of (details supplied).

Q33 Councillor Ray McAdam

To ask the Area Manager to provide a works schedule for the delivery of (details supplied).

Q34 Councillor Ray McAdam

To ask the Area Manager to ensure that vehicles constantly parking on Double Yellow Lines outside (details supplied) are either clamped or fined as the residents there cannot access or exit their property on too many occasions.

Q35 Councillor Ray McAdam

To ask the Area Manager to examine the need to reduce the speed limit on (details supplied) from 50km/ph to 30km/ph

Q36 Councillor Ray McAdam

To ask the Area Manager to arrange for a yellow box to be installed at the entrance to (details supplied) given the continued problems being experienced by householders where 25 cars were parked last week in front of the entrance

Q37 Councillor Ray McAdam

To ask the Area Manager to provide a comprehensive update on the current status of (details supplied).

Q38 Councillor Ray McAdam

To ask the Area Manager to compile the latest update for the delivery of each objective contained in the Phibsborough Local Environmental Improvement Plan and what projects she hopes to see completed by the end of 2018.

Q39 Councillor Ray McAdam

To ask the Area Manager to outline what additional measures will be taken by Housing Maintenance to finally address the long term and constant dampness problems that too many residents in (details supplied) are dealing with on a daily basis.

Q40 Councillor Nial Ring

To ask the Chief Executive to provide a report on (details supplied).

Q41 Councillor Nial Ring

To ask the Chief Executive if (details supplied) has a health and safety statement/policy in place and if not, does Dublin City Council's Health and Safety policy statement cover (details supplied).

Q42 Councillor Nial Ring

To ask the Chief Executive to confirm whether, or not, all (details supplied) which has been distributed to all employees.

Q43 Councillor Nial Ring

To ask the Chief Executive to confirm whether, or not, it is planned to have all (details supplied).

Q44 Councillor Nial Ring

To ask the Chief Executive how many families/individuals have been issued with (details supplied)

Q45 Councillor Nial Ring

To ask the Chief Executive to confirm whether, or not, the (details supplied) is now recoverable from the developers following An Bord Pleanála of the planning scheme for the building/site.

Q46 Councillor Nial Ring

To ask the Chief Executive for an update in relation to the court proceedings vis a vis (details supplied) and also to provide a summary of the court proceedings.

Q47 Councillor Nial Ring

To ask the Chief Executive to arrange for pruning of the trees at (details supplied)

Q48 Councillor Nial Ring

To ask the Chief Executive to detail the planning permissions granted for building works at the (details supplied)

Q49 Councillor Nial Ring

To ask the Chief Executive if the Central Area Office has been contacted or will be involved in (details supplied).

Q50 Councillor Nial Ring

To ask the Chief Executive if access can be facilitated to the (details supplied) to people/groups interested in its development.

Q1 Councillor Gaye Fagan

To ask the Chief Executive to confirm the date that (details supplied) had water installed.

Q2 Councillor Gaye Fagan

To ask the Chief Executive the following - (details supplied) paid Dublin City Council the sum of 1000 pounds, which Dublin City Council reimbursed. What date was this paid?

Q3 Councillor Christy Burke

To ask the Chief Executive if DCC would request the developer of (details supplied) that the rear windows be addressed with regard to the privacy of the homes at the rear of the building.

Q4 Councillor Christy Burke

To ask the Chief Executive if DCC would remove the overgrowth on the roof edge and place cowls at (details supplied).

Q5 Councillor Christy Burke

To ask the Chief Executive if DCC will install new windows at the home of (details supplied).

Q6 Councillor Christy Burke

To ask the Chief Executive if DCC will remove the rubbish from (details supplied).

Q7 Councillor Christy Burke

To ask the Chief Executive if DCC will wash and prevent bird droppings that are now a health hazard in (details supplied).

Q8 Councillor Christy Burke

To ask the Chief Executive if DCC will carry out all repairs and check all sockets at (details supplied).

Q9 Councillor Christy Burke

To ask the Chief Executive if DCC Enforcement will take legal action regarding the ongoing noise at the development at (details supplied) given the fact that drilling can start from 7 am onwards.

Q10 Councillor Christy Burke

To ask the Chief Executive when works will start on the site at (details supplied) and to outline how many units will be available when the development is complete.

Q11 Councillor Christy Burke

To ask the Chief Executive to outline what use the (details supplied) will be put to.

Q12 Councillor Christy Burke

To ask the Chief Executive (details supplied).

Q13 Councillor Gaye Fagan

To ask the Chief Executive to repair the door at (details supplied).

Q14 Councillor Gaye Fagan

To ask the Chief Executive to contact traffic regarding the filter light on (details supplied).

Q15 Councillor Ciaran Cuffe

To ask the Area Manager to make a statement on the refurbishment of (details supplied) indicating the end use and the stage of approval by Central Government.

Q16 Councillor Ciaran Cuffe

To ask the Area Manager to put in place measures to address the ongoing waste management issues on (details supplied) and to organise a clean-up of the area.

Q17 Councillor Ciaran Cuffe

To ask the Area Manager to inspect the houses on (details supplied) for compliance with the Minimum Standards to which a tenant is entitled to in Rented Accommodation and if not to identify the deficiencies to me in writing and outline steps taken to ensure compliance.

Q18 Councillor Ciaran Cuffe

To ask the Area Manager to undertake a one-off cleansing of and removal of stickers from the Stop signs around (details supplied), paint those street lamp standards where paint has seriously faded and remove embedded dirt from the side of streets.

Q19 Councillor Ciaran Cuffe

To ask the Area Manager to put in place traffic calming measures such as carriageway narrowing of (details supplied), and provide some tender loving care in terms of cobble replacement, maintenance, tree planting, cleansing etc.

Q20 Councillor Ciaran Cuffe

To ask the Area Manager to address the ongoing issues with a leak in the roof of (details supplied).

Q21 Councillor Ciaran Cuffe

To ask the Area Manager to identify the owner of (details supplied) and outline what action has been or will be taken to ensure its reuse and refurbishment under the Derelict Sites Act 1990 and/or the Vacant Sites Legislation (Urban Regeneration and Housing Act 2015). In the reply can the Area Manager also liaise with the Conservation Officer and Dublin City Planning Officer as this building appears to have been in previous use as a shul or synagogue and may be worth listing as a protected Structure.

Q22 Councillor Ciaran Cuffe

To ask the Area Manager if DCC are aware that a single bed in a kitchen described as (details supplied) is being advertised on a property website (Daft.ie) at €800 per month. Can the premises be inspected and a report issued to me stating whether the premises complies with the minimum standards to which a tenant is entitled to in rented accommodation and if not to identify the deficiencies to me in writing and the steps that will be taken to ensure compliance.

Q23 Councillor Ciaran Cuffe

To ask the Area Manager to provide the addresses of any properties owned by the Council on (details supplied) and to give the current and proposed uses.

Q24 Councillor Ciaran Cuffe

To ask the Area Manager to ensure that there is 24 hour access to (details supplied).

Q25 Councillor Gary Gannon

To ask the Area Manager to address the electricity problem that has been reported at (details supplied). This has been reported on several occasions and the property needs to be made safe. The occupants of this house have on several occasions requested that the problem, which they feel is becoming a fire hazard that stems from a previous fire on the property be fixed but as yet no action has been taken. Could I have a time scale for when this issue will be addressed?

Q26 Councillor Gary Gannon

To ask the Area Manager to have painted clear cycle lanes on the entirety of (details supplied) as a matter of urgency. This is a major artery into the city, with increasing cycling traffic but there are no clear cycle lanes marked that provide safety/clarity to cyclists. I believe this to be an issue that requires urgent attention.

Q27 Councillor Gary Gannon

To ask the Area Manager to have the rodent problem in (details supplied) addressed as a matter of urgency.

Q28 Councillor Ray McAdam

To ask the Area Manager to indicate when new windows will be installed in the home of (details supplied).

Q29 Councillor Ray McAdam

To ask the Area Manager to examine where bicycle parking stands can be installed along (details supplied).

Q30 Councillor Ray McAdam

To ask the Area Manager to detail plans being developed by the Housing Department to address the long-term structural issues being faced by (details supplied) residents.

Q31 Councillor Ray McAdam

To ask the Area Manager whether the City Council has received any response to date from the National Transport Authority regarding the removal of the bus shelter from (details supplied).

Q32 Councillor Ray McAdam

To ask the Area Manager to arrange for additional daily street cleaning and litter removal to take place in the vicinity of (details supplied).

Q33 Councillor Ray McAdam

To ask the Area Manager to provide a works schedule for the delivery of (details supplied).

Q34 Councillor Ray McAdam

To ask the Area Manager to ensure that vehicles constantly parking on Double Yellow Lines outside (details supplied) are either clamped or fined as the residents there cannot access or exit their property on too many occasions.

Q35 Councillor Ray McAdam

To ask the Area Manager to examine the need to reduce the speed limit on (details supplied) from 50km/ph to 30km/ph

Q36 Councillor Ray McAdam

To ask the Area Manager to arrange for a yellow box to be installed at the entrance to (details supplied) given the continued problems being experienced by householders where 25 cars were parked last week in front of the entrance

Q37 Councillor Ray McAdam

To ask the Area Manager to provide a comprehensive update on the current status of (details supplied).

Q38 Councillor Ray McAdam

To ask the Area Manager to compile the latest update for the delivery of each objective contained in the Phibsborough Local Environmental Improvement Plan and what projects she hopes to see completed by the end of 2018.

Q39 Councillor Ray McAdam

To ask the Area Manager to outline what additional measures will be taken by Housing Maintenance to finally address the long term and constant dampness problems that too many residents in (details supplied) are dealing with on a daily basis.

Q40 Councillor Nial Ring

To ask the Chief Executive to provide a report on (details supplied).

Q41 Councillor Nial Ring

To ask the Chief Executive if (details supplied) has a health and safety statement/policy in place and if not, does Dublin City Council's Health and Safety policy statement cover (details supplied).

Q42 Councillor Nial Ring

To ask the Chief Executive to confirm whether, or not, all (details supplied) which has been distributed to all employees.

Q43 Councillor Nial Ring

To ask the Chief Executive to confirm whether, or not, it is planned to have all (details supplied).

Q44 Councillor Nial Ring

To ask the Chief Executive how many families/individuals have been issued with (details supplied)

Q45 Councillor Nial Ring

To ask the Chief Executive to confirm whether, or not, the (details supplied) is now recoverable from the developers following An Bord Pleanála of the planning scheme for the building/site.

Q46 Councillor Nial Ring

To ask the Chief Executive for an update in relation to the court proceedings vis a vis (details supplied) and also to provide a summary of the court proceedings.

Q47 Councillor Nial Ring

To ask the Chief Executive to arrange for pruning of the trees at (details supplied)

Q48 Councillor Nial Ring

To ask the Chief Executive to detail the planning permissions granted for building works at the (details supplied)

Q49 Councillor Nial Ring

To ask the Chief Executive if the Central Area Office has been contacted or will be involved in (details supplied).

Q50 Councillor Nial Ring

To ask the Chief Executive if access can be facilitated to the (details supplied) to people/groups interested in its development.



Briefing Note on Proposed White Water Rafting Course, Swift Water Rescue Training Facility and Kayaking/Water Polo Pool at George's Dock, Custom House Quay.

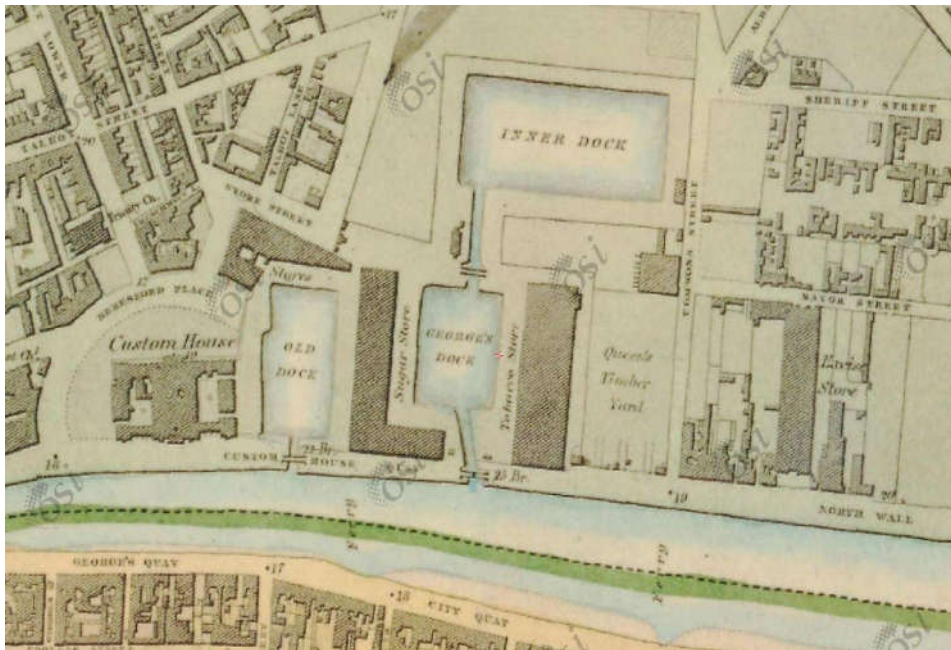


25 May 2018


1. History of George's Dock

George's Dock was built in 1821 to designs of the Scottish engineer John Rennie, known for his many canals, bridges, docks and harbours. Historically, it formed part of a complex of warehouses and docks constructed immediately west of the then new Custom House, which opened in 1791.

The first to be built was the East Dock, also referred to as 'Custom House Dock' or 'Old Dock' which was commenced in 1791 and completed in 1796. It was located alongside the eastern front of the Custom House. George's Dock followed in 1821, the year of the visit of George IV to Ireland. The Revenue Dock or Inner Dock was built in 1824.



Extract from First Edition OS Map 1837



Extract from a View of Dublin, Illustrated London News, 1846



Triumphal Arch

The entrance to the docks complex from Amiens Street was marked by a triumphal arch of rusticated granite, built in 1813. It was moved in 1998 to an open area SE of George's Dock.

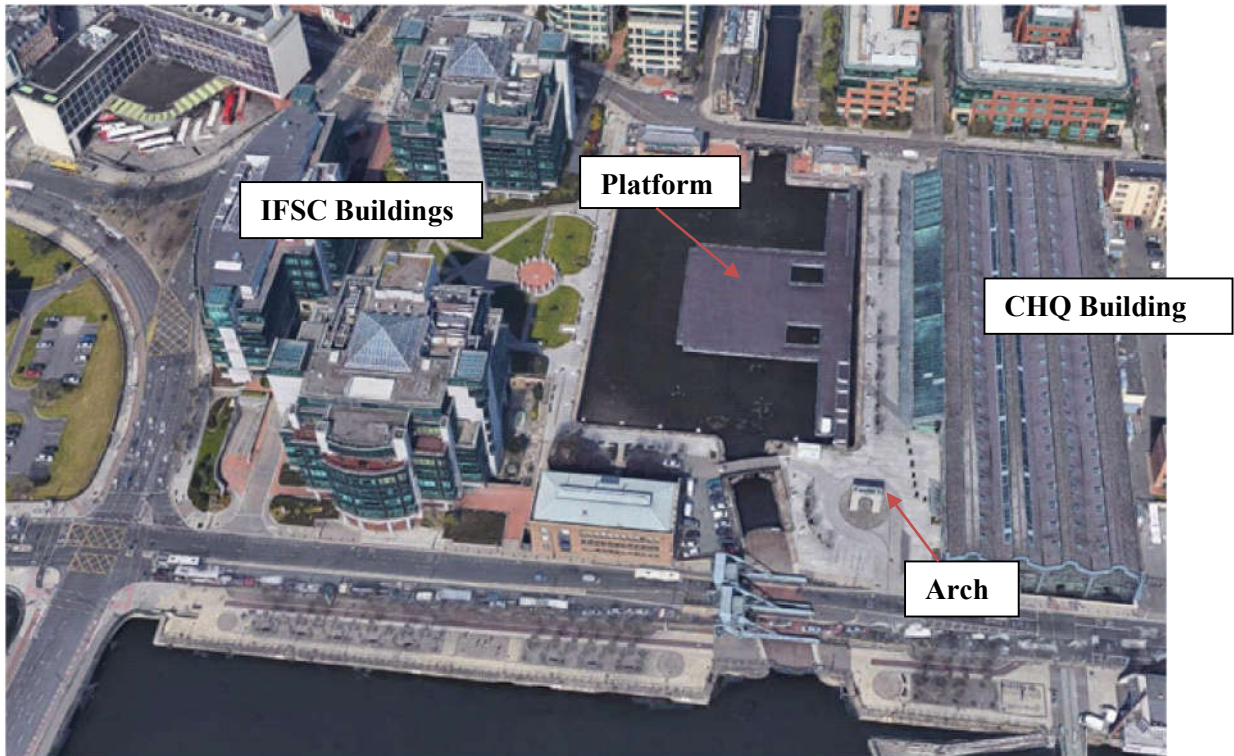
The former Tobacco Warehouse (Stack A), now known as the CHQ Building was built in 1820, also to Rennie's design. The AIB building to the south of George's Dock, retains the two-storey façade and basement of Rennie's former West Store, which Taylor's map shows to have been completed before 1824. The Harbour Master's House at the western side of the lock connecting George's Dock to the Inner Dock was built at some point after 1824.

The docks could easily handle most ships using the port up to the 1840s. However, after this the Port Authority began to focus attention on the creation of deep-water berths upstream from the Custom House, as larger vessels could not pass through the locks, which would have been too expensive to widen. Gradually, the Custom House Docks fell into disuse as shipping could dock upriver at all states of the tide, rather than having to wait for high tide to enter through locks. The Custom House Docks nonetheless continued to be used as a warehousing estate for storing goods landed elsewhere in the port.

In 1927, the Old Dock was filled in and its site is today occupied by the extension of Amiens Street and Beresford Place/Memorial Road onto Custom House Quay.

2. Description of the Site and Current Uses

The setting of George's Dock has undergone very significant change with the redevelopment of the Docklands area. This began in the 1980s with the establishment of the Irish Financial Services Centre (IFSC), built to the west of George's Dock. Today George's Dock lies within the Docklands business district between the IFSC, which stands on three sides of a landscaped forecourt to the west, and the restored CHQ building (formerly Stack A) to the east. A glazed canopy covers an outdoor terrace on the western side the CHQ building along the full length of the dock.



Setting of George's Dock

The dock itself is used for very occasional public events. A large rectangular temporary platform has been built at the centre of the dock, which extends to the east, with further projections forming a linear strip parallel to the eastern quay wall, with ramped gangway access points from the northern and southern quaysides located close to the SE and NE corners. This is considered a particularly insensitive intervention and in no way justified by the occasional events it accommodates. Events typically involve the erection of temporary tent structures on the platform.


The dock was partially 'filled in' to reduce the water depth. Unfortunately, the reduced water depth has facilitated the growth of algae which detracts from the visual appearance of the dock especially in the summer months.

A stainless-steel guardrail runs around the dock on all sides. The area between the CHQ terrace and the eastern side of the dock is configured as a paved promenade, landscaped with a row of trees. A large open area exists at the end of this promenade, between the dock and Custom House Quay, bounded to the east by the CHQ building and to the west by the former access channel and lock. The triumphal arch of 1813 was moved from Amiens Street to the centre of

this space in 1998, and stands axially at the end of the promenade. The western side of the dock is also formed as a promenade, and connects to a landscaped forecourt bounded on three sides by the blocks of the IFSC.



Eastern Side of George's Dock



Algae Growth in George's Dock

To the north, Mayor Street has been extended west to meet Amiens Street, with a modern bridge across the lock connecting George's Dock to the Inner Dock. The character of the Inner Dock has been significantly compromised by a residential development called Custom House Harbour. As part of this development, which was constructed in the early 1990s, a section of the dock was filled in to create an island on which two large six-storey apartment buildings were built with the open space between connecting to the northern quayside.



Inner Dock

Ownership of George's Dock was transferred to Dublin City Council when the Dublin Dockland Development Authority was disbanded in March 2016.

3. Outline of the Proposed Development

Dublin City Council is considering the development of a white water rafting course, a swift water rescue training facility and a kayaking/water polo pool at George's Dock. It is envisaged that the white water rafting course will be located around the edge of George's Dock with the swift water training facility located at the northern end of the dock and the pool located in the centre of the dock. The pool in the centre will be used for flat-water kayak training, canoe polo and water polo.

George's Dock and the Inner Dock are currently seawater docks with water pumped in from the Liffey. It is envisaged that they will be converted to fresh water docks. Possible water sources being investigated include the Royal Canal, ground water and/or treated water from the public water supply. It is also proposed, as part of the overall project, to refurbish/repurpose the existing and largely vacant City Council Docklands Offices on Custom House Quay to service the new facility.

The project will consist of the following elements:

1. A pumping station.
2. A raft/kayak conveyer.
3. A pontoon and associated full height wall to separate the course from the River Liffey.
4. A central island pool for flat-water kayak training, water polo etc.

5. A swift water rescue-training channel incorporating a flooded urban street scene for swift water rescue training.
6. A Mechanical Control Centre (MCC) building which will be located adjacent to the channel between the dock and the River Liffey. This building will house the mechanical plant associated with the white water facility. It may also accommodate a small café to provide passive supervision.
7. The refurbishment/repurposing of the City Council's Docklands Office on Custom House Quay in order to address deficiencies in the current building, to meet the needs of the Docklands Office and to provide support infrastructure for the white water facility and for other water activities on the River Liffey. The support infrastructure will include a reception/ticketing area, a visitor orientation area, changing rooms, training rooms, storage, staff facilities, drying facilities, toilets etc. It will support all dockside activities based at this location including the white-water facility, water tours on the *Spirit of Docklands* and other water sport activities on the Liffey. However, it is envisaged that the land-based activities related to the Jeannie Johnston, which are currently provided from the Dockland Offices site, will be relocated.

Artificial white water courses suit a large variety of users and water sports disciplines from recreational primary school groups to competitive Olympic athletes and can serve a broad range of community groups. They are also used to facilitate swift water training by emergency services.

It is expected that the facility will cater for the following uses:

- Tourist recreational rafting.
- General community/recreational rafting (incl. schools/youth groups, active retirement groups, corporate groups etc).
- Fire brigade/emergency service and other local authority staff who need to undertake swift water rescue training.
- Kayak training, from introductory flat water level to advanced standard.
- Elite kayak slalom squad training.
- National and international white water kayaking events to ICF standard.
- Canoe polo and water polo matches.

The preliminary estimated capital cost is in the region of €12m. It is envisaged that the capital costs of constructing, fitting out and equipping the facility will be funded by a combination of grant aid and the Council's own capital resources. The facility will not be required to remunerate the capital cost. The objective will be to ensure that the facility can operate on a financially sustainable basis meeting its full operating costs including the full costs of maintenance, refurbishment and replacement of equipment etc. as required.

The facility will be operated by the Sports Section of Dublin City Council with appropriate use of part time qualified staff and the use of external contractors for certain services (e.g. security, cafe, etc).


The proposed development is consistent with the '*Water Animation Strategy for the Docklands Area*' prepared in accordance with the '*North Lotts and Grand Canal Dock SDZ Planning Scheme 2014*'. The Strategy envisages George's Dock being developed as an 'Active Zone', which will facilitate active and passive sports and events. (See Appendix 1).

The City Council is very conscious of the protected structure status of George's Dock and of the rich architectural heritage of the general area. A preliminary conservation assessment of the proposal has been completed by Lotts Architecture and Urbanism Ltd, which will inform the design of the project.

4 Rationale for the Proposed Development

The rationale for the proposed development is as follows:

1. The white water rafting course and the greatly improved access to water activities on the River Liffey will constitute a major new attraction for tourists, visitors and residents in Dublin which is well located and highly accessible.
2. It will help to develop a cluster of high quality tourist attractions in the Docklands area around the Epic Centre, the Jeannie Johnson and the Famine sculptures.
3. It will help to animate George's Dock and address the current inappropriate uses of the dock.
4. It will assist the Sports Section of Dublin City Council in providing a range of programmes targeted at groups with particular needs.
5. It will facilitate swift water rescue training in safe conditions for DFB and other emergency services/local authority staff.
6. It will assist the development of white water kayaking, slalom kayaking, canoe polo and water polo in Ireland.
7. It will provide safe access to water based activities and provide developmental opportunities for residents of the Docklands area.



Indicative Overview of Proposed Development

5. Current Status of the Proposed Development

The City Council has recently commenced the EU procurement process to appoint an integrated design team to undertake detailed design of the facility.

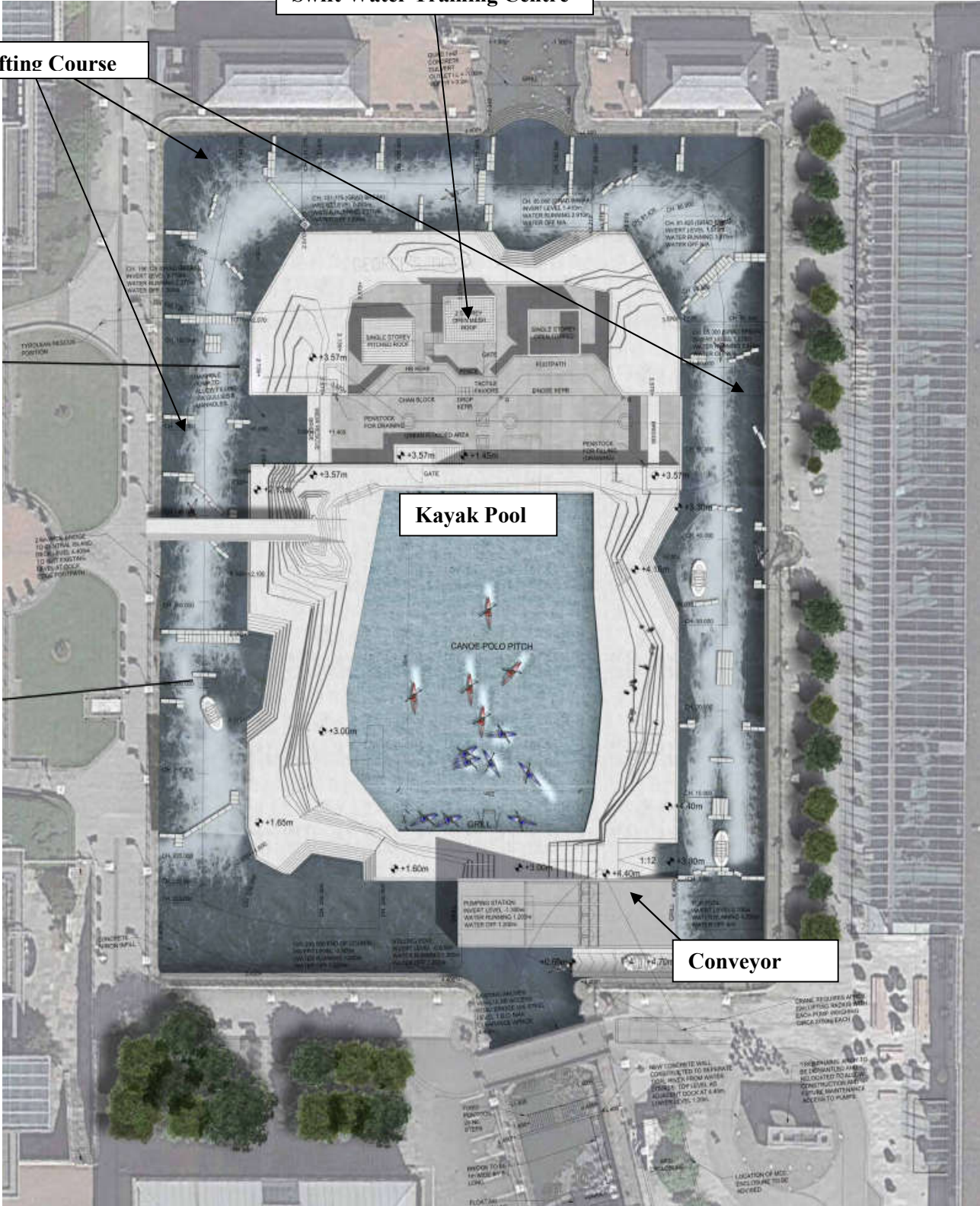
In addition, following a procurement process, a firm has been appointed to prepare a detailed Business Case and a preliminary Business Plan for the proposed facility.

Swift Water Training Centre

Rafting Course

Kayak Pool

Conveyor



Indicative layout of Proposed Development

Appendix 1 **North Lotts and Grand Canal SDZ Water Animation Strategy**

In 2018 a ‘*Water Animation Strategy for the Docklands Area*’ required under the ‘*North Lotts and Grand Canal Dock SDZ Planning Scheme 2014*’, was prepared by the City Council in consultation with Waterways Ireland (WI) and Dublin Port Company (DPC). The purpose of this document is to develop a clear DCC/WI/DPC vision regarding the future animation of the waterways in the Docklands area by the three statutory agencies.

The Strategy area includes the five major water bodies within the SDZ, namely the Liffey, the Dodder, the Grand Canal Dock, Spencer Dock, and George’s Dock.

The Water Animation Strategy seeks to build on the successes of previous plans further promoting the area as a world class destination for living, doing business, tourism, leisure, wellness and cultural activities.

The Strategy proposes a spatially led approach to the management of the waterways with activities divided into four distinct zones as follows:

Docking/Mooring Zones

These areas are primarily focused on providing space to ships and other watercraft to reside on a medium to long term basis.

Active Zones

These are areas primarily focused on providing quayside campshire space for water sports, cultural uses and regular events.

Passive Zones

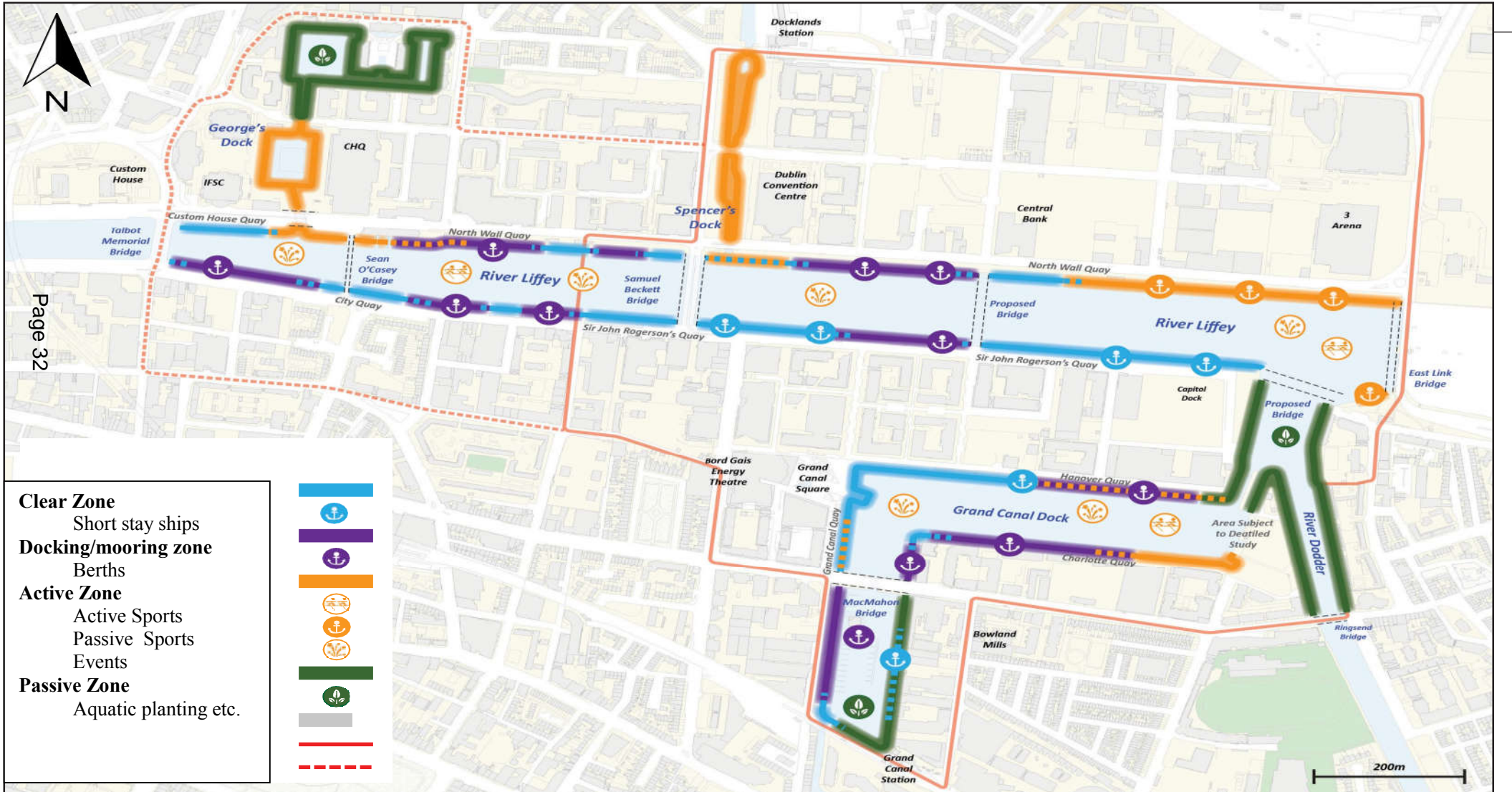
These are areas primarily focused on providing quieter spaces for sensitive uses and areas of reflection and ecology.

Clear Zones

These spaces will generally be kept clear to maintain significant views, for safety reasons or will provide spaces for short-term stays to large vessels.

George’s Dock has been designated as an Active Use Zone under the Strategy.

Water Animation Strategy Map





SHELMALIER ROAD, EAST WALL, DUBLIN 3 - No. 37 - Plot to rear

Dublin City Council to [REDACTED]

Proposed disposal of fee simple

MAP FOR AREA COMMITTEE

Area 85 sq. metres approx.



Comhairle Cathrach
Bhaile Átha Cliath
Dublin City Council

An Roinn Comhshaoil agus Iompair
Rannán Suirbhéireachta agus Léarscáilithe
Environment and Transportation Department
Survey and Mapping Division

O.S REF 3198-22,23	SCALE 1-1000
DATE 21-05-2018	SURVEYED / PRODUCED BY PMcGinn

FILE NO	INDEX No	FOLDER No	CODE	DWG No	REV
SM-2017-0755-0204-C4-002-A.dgn					

Dr JOHN W. FLANAGAN
CEng FIEI FICE
CITY ENGINEER

THIS MAP IS CERTIFIED TO BE COMPUTER GENERATED BY
DUBLIN CITY COUNCIL FROM ORDNANCE SURVEY DIGITAL MAPBASE
SURVEY, MAPPING AND RELATED RESEARCH APPROVED

APPROVED _____
THOMAS CURRAN
ACTING MANAGER LAND SURVEYING & MAPPING
DUBLIN CITY COUNCIL

INDEX No.
SM-2017-0755
-002

22/5/2018

To the Chairperson and Members of
The Central Area Committee

Meeting: 12th June 2018

Item No:

With reference to the proposed disposal of a plot of land to the rear of 37 Shelmalier Road, East Wall, Dublin 3.

An application has been received to purchase a plot of ground to the rear of the property at No. 37 Shelmalier Road, East Wall, Dublin 3. The plot of ground in question, which is shown coloured pink on Map Index No. SM-2017-0755, and has an area of approximately 85 sq metres, has been incorporated into the rear garden for many years.

It is proposed to dispose of the City Council's fee simple interest in the plot of ground to Sinead Whittaker subject to the following terms and conditions which the Chief Valuer considers fair and reasonable:

1. The consideration shall be €3,500 (three thousand and five hundred euro).
2. The purchaser shall be responsible for their own legal costs in the matter and shall also pay approximately €800.00 (eight hundred euro) plus VAT towards the Council's legal costs.
3. The purchaser shall pay a Valuers fee of €800 (eight hundred euro) plus VAT.
4. This transaction shall be completed within 3 months of the date of the Council's approval of the disposal.

The dates for the performances of any of the requirements of the proposed agreement may be amended at the absolute discretion of the Executive Manager.

The disposal shall be subject to any such covenants and conditions as the Law Agent in his discretion shall stipulate.

No agreement enforceable at law is created or intended to be created until an exchange of contracts has taken place.

Paul Clegg _____
Executive Manager

28/5/2018 _____
Date

**Traffic Service Requests,
Status Report at 22/05/2018
Central Area Committee Meeting 12/06/2018**

Traffic Advisory Group (TAG) Service Request Statistics

No. TAG Requests received since previous report	7
Total TAG Requests currently open on Confirm	186

Breakdown of TAG Requests currently open on Confirm

Stage 1	8
Stage 2	135
Stage 3	7
Stage 4	17
Stage 5	19

General traffic service requests not requiring Statutory Orders.

Total Non Tag requests received since previous report	3
Total Non Tag requests currently open on Confirm.	214

Traffic Advisory Group Status Reports

Explanation of Stages:

- Stage 1 - Set up file, Assignment to Engineer, etc
- Stage 2 - Assessment, Site surveys, review statutory orders, etc
- Stage 3 - Consultations, with Garda, Dublin Bus, Luas, NTA, Local residents / businesses, etc
- Stage 4 - Decision, TAG group, statutory orders, etc
- Stage 5 - Implementation, signs, lines, construction, signal changes, certifications, etc

Status Report

186 Items

Tuesday 22 May 2018

Item	Enquiry	SP Ref	Site	Subject	Description	Logged	Status
1	7000039		CASTLEFORBES ROAD (C)	P&D/Permit Parking	on the road.	25/10/2017	1
2	7000242		CASTLEFORBES ROAD (C)	P&D/Permit Park (Change Hours)	for extension of operational hours.	08/11/2017	1
3	7000263		SHERIFF STREET UPPER (C)	P&D/Permit Parking	Request to add permit parking onto this street, currently only Pay & Display	08/11/2017	1
4	7001172		GLENGARRIFF PARADE (C)	P&D/Permit Park (Change Hours)	Extension of the operational hours to include Saturday and Sunday	10/01/2018	1
5	7001258		WELLINGTON STREET LOWER (C)	Double Yellow Lines	Double yellow lines requested at the rear of Lower Wellington Street.	17/01/2018	1
6	7001364		CASTLEFORBES ROAD (C)	P&D Parking (Change Hours)	Extension of resident permit scheme to 24 Hrs	23/01/2018	1
7	7002609		CHURCH AVENUE (C)	Disab Park Bay General	around area of four courts	01/05/2018	1
8	7002703		BUCKINGHAM STREET UPPER (C)	P&D/Permit Parking	On the road.	02/05/2018	1
9	90044690	SP_10552	GARDINER PLACE (C)	Pedestrian Crossing	at the junction of Mountjoy Square West.	06/02/2014	2
10	90044732	SP_12019	BALLYBOUGH ROAD (NW/C)	Cycle Track	Request for cycle tracks on Philipsburgh Avenue	29/04/2014	2
11	90044737	SP_12066	CHURCH ROAD (C)	Traffic Calming	Request for measures to reduce speeds and levels of traffic	01/05/2014	2
12	90044818	SP_14057	GARDINER STREET UPPER (C)	Cycle Track	Cycle track very narrow	15/09/2014	2
13	90044824	SP_14177	SAMUEL BECKETT BRIDGE (C/SE)	Cycle Track	Pedestrian and cycle facilities on and at Samuel Beckett Bridge.	19/09/2014	2
14	90044840	SP_14523	NORTH STRAND ROAD (C)	Cycle Track	Upgrade of cycle lane at above, particularly in front of Costcutters (Old Cinema).	09/10/2014	2
15	90044885	SP_15252	SAMUEL BECKETT BRIDGE (C/SE)	Yield Sign	on the cycle lanes at Samuel Beckett Bridge.	13/11/2014	2
16	90045072	SP_17432	WELLINGTON STREET UPPER (C)	Traffic Calming	on the road.	07/04/2015	2
17	90045099	SP_17696	MONTPELIER PARK (C)	Children Crossing Sign	at the entrance to Montpelier Park	20/04/2015	2
18	90045118	SP_17850	BALLYBOUGH ROAD (NW/C)	No Right Turn	from Ballybough Road onto Clonmore Road during evening peak.	27/04/2015	2
19	90045124	SP_17946	WESTERN WAY (C)	Pedestrian Crossing	Request for a pedestrian crossing to be installed on Western Way.	05/05/2015	2
20	90045139	SP_18035	RAILWAY STREET (C)	Speed Ramps	on the street, including at the entrance to The Forge complex.	08/05/2015	2
21	90045141	SP_18061	CLONLIFFE AVENUE (C)	Speed Ramps	on the road.	11/05/2015	2
22	90045181	SP_18475	COMMONS STREET (C)	P&D/Permit Parking (Rescind)	on Commons Street.	03/06/2015	2
23	90045219	SP_18807	STONEYPATTER (C)	Pedestrian Crossing	Pedestrian crossing for junction of Stoneybatter, Brunswick St North & Arbour Hill.	22/06/2015	2
24	90045237	SP_18950	QUARRY ROAD (NW)	Pedestrian Crossing	in the vicinity of the bingo hall.	30/06/2015	2

Status Report

186 Items

Tuesday 22 May 2018

Item	Enquiry	SP Ref	Site	Subject	Description	Logged	Status
25	90045273	SP_19199	BRUNSWICK STREET NORTH (C)	Pedestrian Crossing	at the junction of Stoneybatter, crossing from Walsh's Pub to Centra.	17/07/2015	2
26	90045295	SP_19387	MONTPELIER HILL (C)	Traffic Calming	concerns about speeding cars, request for ramps & / or signage	28/07/2015	2
27	90045304	SP_19510	ORIEL STREET LOWER (C)	Traffic Calming	on the roads.	05/08/2015	2
28	90045305	SP_19511	ORIEL STREET LOWER (C)	Double Yellow Lines	on the road.	05/08/2015	2
29	90045366	SP_19993	GOLDSMITH STREET (C)	Speed Ramps	Request for ramps on above road	07/09/2015	2
30	90045383	SP_20114	MOORE STREET (C)	One-Way System	To make Moore Street and O'Rahilly Parade one way from Parnell Street.	14/09/2015	2
31	90045442	SP_20461	NORTH CIRCULAR ROAD (NW/C)	Buildout	North Circular Rd Stop 812 can it be built out to allow buses access passengers kerbside.	29/09/2015	2
32	90045443	SP_20462	MONTPELIER GARDENS (C)	Traffic Lights (new)	For buses coming out from O Devaney Gardens turning right onto Infirmary Rd.	29/09/2015	2
33	90045496	SP_20841	CHURCH ROAD (C)	Bus Stop Marking	No bus stop road markings at two locations on this road.	16/10/2015	2
34	90045498	SP_20848	PARKGATE STREET (NW/C)	Loading Bay	Outside 25 Parkgate Street.	16/10/2015	2
35	90045535	SP_21060	GREEK STREET (C)	Electric Car Bay	Provision of Electric Only Vehicle Bays.	28/10/2015	2
36	90045572	SP_27628	SAINT MOBHI ROAD (NW)	Pedestrian Crossing	at the entrance to new college (Whitehall College) or in the interm a zebra crossing.	06/11/2015	2
37	90045585	SP_27715	ECCLES STREET (C)	No Right Turn	From Eccles Street onto Dorset Street Upper.	10/11/2015	2
38	90045663	SP_28198	GRANGEGORMAN LOWER (C)	Traffic Calming	at Educate Together School	01/12/2015	2
39	90045666	SP_28239	AUGHRIM STREET (C)	Traffic Calming	at Aughrim Court	02/12/2015	2
40	90045677	SP_28306	HALSTON STREET (C)	3.5 Tonne Limit	on Halston Street.	04/12/2015	2
41	90045711	SP_28482	PARKGATE STREET (NW/C)	Stop Sign	and rescindment of Yield Sign on Parkgate Street at the junction of St. John's Road West.	11/12/2015	2
42	90045718	SP_28531	SHERIFF STREET LOWER (C)	Traffic Calming	on the stretch from Noctors Pub to the Church.	16/12/2015	2
43	90045850	SP_29411	CLONLIFFE ROAD (C)	3.5 Tonne Limit	Request for HGV restrictions on above road	09/02/2016	2
44	90045877	SP_29658	MONTPELIER HILL (C)	Speed Ramps (Rescind)	at narrow section of Montpelier Hill	12/02/2016	2
45	90045909	SP_29920	NORTH CIRCULAR ROAD (NW/C)	Clearway (Amend Hours)	extend clearway hours to 07.00-19.00 .	25/02/2016	2
46	90045955	SP_30239	KILLARNEY PARADE (C)	Double Yellow Lines (Extend)	and rescindment of Pay and Display and Permit Parking from the junction of Muckross Parade to the junction of North Circular Road.	11/03/2016	2
47	90045978	SP_30342	BACHELORS WALK (C)	Coach Parking (Rescind)	request to move coach stop to other side of O'Connell St as stopped coaches cause bottle neck of traffic	16/03/2016	2

Status Report

186 Items

Tuesday 22 May 2018

Item	Enquiry	SP Ref	Site	Subject	Description	Logged	Status
48	90045979	SP_30343	BACHELORS WALK (C)	Bus Lane (Change of hours)	request to have different approach to bus lane times to allow greater movement of traffic & therefore less carbon emissions	16/03/2016	2
49	90046018	SP_30587	CUMBERLAND STREET NORTH (C)	Pedestrian Crossing	at Avondale House.	06/04/2016	2
50	90046026	SP_30659	PARKGATE STREET (NW/C)	Traffic Calming	On Parkgate Street at the junction of St. John's Road West.	08/04/2016	2
51	90046076	SP_30935	MOUNTJOY SQUARE EAST (C)	Traffic Calming	at the junction of Fitzgibbon Street and Belvedere Place.	21/04/2016	2
52	90046097	SP_31070	RATHDOWN ROAD (C)	3.5 Tonne Limit	on the road.	27/04/2016	2
53	90046098	SP_31071	GRANGEGORMAN LOWER (C)	3.5 Tonne Limit	on the road.	27/04/2016	2
54	90046130	SP_31215	AVONDALE AVENUE (C)	Stop Sign	for Allen Tce and the Burrow which lead onto Phibsborough.	09/05/2016	2
55	90046145	SP_31282	RATHDOWN ROAD (C)	Speed Ramps	Additional speed bump between 60 & 70 Rathdown Rd.	11/05/2016	2
56	90046152	SP_31335	ORIEL STREET UPPER (C)	Speed Ramps	above junction	13/05/2016	2
57	90046161	SP_31384	DORSET STREET LOWER (C)	Double Yellow Lines (Extend)	at rear of number 13-15	17/05/2016	2
58	90046254	SP_32217	GRANGEGORMAN LOWER (C)	Traffic Lights (new)	Traffic lights and road markings for cyclists at junction of George's Lane, Brunswick St North & George's Lane.	23/06/2016	2
59	90046295	SP_32574	CHARLEVILLE AVENUE (C)	Children Crossing Sign	Additional sign at western end of street	07/07/2016	2
60	90046370	SP_33152	MARY'S LANE (C)	Loading Bay (Extend)	Extend recently installed loading bay	08/08/2016	2
61	90046436	SP_33668	FOLEY STREET (C)	Disab Park Bay General	request for two disabled parking bays	08/09/2016	2
62	90046459	SP_33780	NORTH WALL QUAY (C)	Disab Park Bay Gen (Rescind)	Request to re-locate the disabled bay away from the EV point and install Electric Car Charge bay.	14/09/2016	2
63	90046483	SP_33922	NORTH CIRCULAR ROAD (NW/C)	Yellow Box	Into the IPS building at the junction of North Circular Road with Berkeley Road.	20/09/2016	2
64	90046494	SP_33974	ECCLES STREET (C)	Bus Stop Marking (Rescind)	and provision of pay and display and permit parking or disabled parking bays in the vicinity of No. 56/57.	22/09/2016	2
65	90046496	SP_33983	BACHELORS WALK (C)	Loading Bay	and rescindment of bus cage marking at Nos. 5-9.	23/09/2016	2
66	90046655	SP_34845	FOLEY STREET (C)	Loading Bay (Rescind)	Request locations of loading bay and nearby P&D parking be swapped	07/11/2016	2
67	90046753	SP_35414	CASTLEFORBES ROAD (C)	Traffic Calming	speed ramps or other solution to prevent trucks speeding.	09/12/2016	2
68	90047309	SP_36163	SAINT MARY'S PLACE NORTH (C)	No Left Turn	from lane on northern side of Black Church (St Mary's Place North) onto Mountjoy Street. Gardai report numerous collisions.	24/01/2017	2

Status Report

186 Items

Tuesday 22 May 2018

Item	Enquiry	SP Ref	Site	Subject	Description	Logged	Status
69	90047635	SP_36490	GRANGEGORMAN LOWER (C)	3.5 Tonne Limit	on the road.	10/02/2017	2
70	90047878	SP_36735	MOUNTJOY SQUARE NORTH (C)	Pedestrian Crossing	at the junction of Mountjoy Square North and Gardiner Street Upper.	28/02/2017	2
71	90047921	SP_36779	MORNING STAR AVENUE (C)	No Parking	request DYLS be extended to align with solid white line.	02/03/2017	2
72	90048038	SP_36897	AMIENS STREET (C)	Bus Lane (Change of hours)	Extend outbound operational hours from 16:00 - 19:00 to 14:00 - 19:00.	09/03/2017	2
73	90048125	SP_36984	NEW WAPPING STREET (C)	No Right Turn (Except Buses)	between 7-10am, southbound on New Wapping Street onto North Wall Quay.	13/03/2017	2
74	90048126	SP_36985	NORTH WALL QUAY (C)	Bus Lane	Extension of inbound bus lane on North Wall Quay to the junction of North Wall Quay/New Wapping Street.	13/03/2017	2
75	90048150	SP_37010	RUSSELL AVENUE (C)	Loading Bay	at Russell House, No. 79.	14/03/2017	2
76	90048322	SP_37185	RAILWAY STREET (C)	Double Yellow Lines	on the street	24/03/2017	2
77	90048432	SP_37295	NORTH WALL QUAY (C)	Cycle Track	To review the cycle lanes.	03/04/2017	2
78	90048434	SP_37297	CASTLEFORBES ROAD (C)	Coach Parking (Rescind)	requests replacement of bus parking bay near above junction with dyls	03/04/2017	2
79	90048456	SP_37319	EAST ROAD (C)	Loading Bay	request for loading bay near/outside East Wall, GK Tool Hire.	12/20 04/04/2017	2
80	90048481	SP_37344	MERCHANTS ROAD (C)	Speed Ramps	Request for additional ramps at this location.	04/04/2017	2
81	90048572	SP_37435	TEMPLE LANE NORTH (C)	Speed Ramps	on the road.	07/04/2017	2
82	90048754	SP_37622	FOLEY STREET (C)	Loading Bay (Rescind)	and replacement with pay and display parking outside Ulysees House and relocation of the loading bay further east in the direction of Amiens Street.	24/04/2017	2
83	90048893	SP_37762	MABEL STREET (C)	Double Yellow Lines	Request for DYLS or to reduce the stop marking on Mabel Street at the junction of Elizabeth Street.	02/05/2017	2
84	90048913	SP_37782	GRANGEGORMAN LOWER (C)	School Warden	at the junction of Grangegorman Lower / Stanhope Street.	02/05/2017	2
85	90048934	SP_37804	CASTLEFORBES ROAD (C)	P&D/Permit Parking	designate Pay and Display Parking to Pay and Display and Permit Parking.	04/05/2017	2
86	90048988	SP_37859	GEORGE'S LANE (C)	P&D Parking	P&D parking or other solution.	05/05/2017	2
87	90049014	SP_37885	GRANGEGORMAN LOWER (C)	Pedestrian Crossing	at entrance to Grangegorman campus.	08/05/2017	2
88	90049107	SP_37979	EAST WALL ROAD (C)	Yellow Box (Extend)	at the junction of Church Road.	10/05/2017	2
89	90049217	SP_38090	STORE STREET (C)	Bus Stop Marking (Rescind)	Request to move bus cage marking outside Bus Aras as it is too close to the taxi rank making it difficult for taxis to exit when buses are parked here.	18/05/2017	2

Status Report

186 Items

Tuesday 22 May 2018

Item	Enquiry	SP Ref	Site	Subject	Description	Logged	Status
90	90049284	SP_38159	EAST ROAD (C)	Loading Bay	Request for temporary loading bay outside Gala shop, East Rd	19/05/2017	2
91	90049387	SP_38263	ANNE STREET NORTH (C)	P&D/Permit Park (Change Hours)	Change back to original hours, Monday-Friday	24/05/2017	2
92	90049438	SP_38314	SAINT MARY'S ROAD (C)	Speed Ramps	on the road.	25/05/2017	2
93	90049519	SP_38395	CLONLIFFE ROAD (C)	Traffic Calming	Traffic calming for Clonliffe Road.	30/05/2017	2
94	90049639	SP_38516	KELLY'S LANE (C)	No Parking	request for additional parking restrictions - DYLS both sides, extend hours of the SYL (access laneway to rear of 35 Royal Canal Bank).	06/06/2017	2
95	90049682	SP_38559	CLONLIFFE ROAD (C)	Traffic Calming	request for traffic calming measures Clonliffe Rd	07/06/2017	2
96	90050344	SP_39239	SHERIFF STREET LOWER (C)	Cycle Track	request for cycle lane	19/07/2017	2
97	90050702	SP_39600	CHURCH STREET (C)	Right Turn Filter Light	Review Filter Lights at the junction of Church Street and North King Street.	09/08/2017	2
98	90050703	SP_39601	BERESFORD STREET (C)	No Right Turn	From Beresford onto North King St	09/08/2017	2
99	90050770	SP_39668	TEMPLE STREET WEST (C)	3.5 Tonne Limit	following incidents with bin trucks	11/08/2017	2
100	90050970	SP_39871	CATHEDRAL STREET (C)	Double Yellow Lines (Extend)	closer to junction with O' Connell Street	23/08/2017	2
101	90051181	SP_40082	HALLIDAY SQUARE (C)	Double Yellow Lines (Extend)	extend around bend as you enter Halliday from Oxmantown Rd	05/09/2017	2
102	90051219	SP_40121	NORTH LOTTS (C)	No Parking	on the road	06/09/2017	2
103	90051274	SP_40176	CHURCH AVENUE (SE)	Pedestrian Crossing	at the junction of Church Avenue and Rathmines Road Upper.	08/09/2017	2
104	90051324	SP_40227	BENBURB STREET (C)	Double Yellow Lines	on the corner across from Wuff Restaurant at junction of Blackhall Place.	12/09/2017	2
105	90051441	SP_40349	GRANGEGORMAN LOWER (C)	School Warden Crossing Box	2 boxes on Grangegorman Lower at Kirwan St and Stanhope St junctions.	19/09/2017	2
106	90051534	SP_40443	DRUMCONDRA ROAD LOWER (NW/C)	Cycle Track	inbound towards city centre. Drumcondra Rd towards Dorset Street	25/09/2017	2
107	90051544	SP_40453	CUSTOM HOUSE QUAY (C)	Bus Lane	heading eastbound onto North Wall Quay.	26/09/2017	2
108	90051617	SP_40527	ANNESLEY PLACE (C)	Pedestrian Crossing	at the junction of Poplar Row.	29/09/2017	2
109	90051648	SP_40558	SAINT MARY'S ROAD (C)	Children Crossing Sign	on the road.	03/10/2017	2
110	90051732	SP_40646	MANOR PLACE (C)	Speed Ramps	along the street to replace existing speed cushions.	05/10/2017	2
111	90051727	SP_40641	GEORGE'S LANE (C)	Loading Bay	looking for loading bay during weekdays	05/10/2017	2
112	90051980	SP_40894	EAST ROAD (C)	Double Yellow Lines (Extend)	Extension of DYLS from outside Gala shop right up to the bus stop	19/10/2017	2
113	7000038		CASTLEFORBES ROAD (C)	P&D Parking	Looking to reduce the taxi rank and convert to P&D	25/10/2017	2

Status Report

186 Items

Tuesday 22 May 2018

Item	Enquiry	SP Ref	Site	Subject	Description	Logged	Status
114	7000211		SHERIFF STREET UPPER (C)	Double Yellow Lines	and rescindment of Pay and Display Parking on Sheriff Street Upper at the new access road to the Northbank apartments.	07/11/2017	2
115	7000264		CASTLEFORBES ROAD (C)	P&D/Permit Park (Extend Area)	expand into existing taxi rank as it is not used	08/11/2017	2
116	7000433		FITZGIBBON LANE (C)	Double Yellow Lines	Double yellow lines	16/11/2017	2
117	7000603		DUBLIN CITY	Loading Bay	Extend the loading bay operational hours to include Sunday's in the city centre area.	27/11/2017	2
118	7000619		MEMORIAL ROAD (C)	Cycle Track	Extend cycle lane from Memorial Road to the Gardiner Street junction.	27/11/2017	2
119	7000734		MOUNTJOY SQUARE NORTH (C)	Pedestrian Crossing	Request for pedestrian crossing on park side of Jcnctn	04/12/2017	2
120	7000789		EAST WALL ROAD (C)	Pedestrian Crossing	Between the Odeon Point Village and the 3 Arena.	07/12/2017	2
121	7000847		GRANGEGORMAN UPPER (C)	Parking Restrictions	parking prohibition - cars parking at old entrances to DIT Grangegorman	12/12/2017	2
122	7000887		MOUNTJOY SQUARE NORTH (C)	Pedestrian Crossing	Pedestrian crossing	14/12/2017	2
123	7001016		OXMANTOWN ROAD (C)	Traffic Calming	Traffic calming measures, such as chicanes or carriageway narrowing.	02/01/2018	2
124	7001017		CHAPEL LANE (C)	No Right Turn	Request for 'no right' turn from Chapel Lane onto Parnell Street.	02/01/2018	2
125	7001051		MOY ELTA ROAD (C)	Speed Ramps	on Fairfield Avenue and Moy Elta Road.	04/01/2018	2
126	7001211		OXMANTOWN ROAD (C)	Traffic Calming	Between 7am-9am and 5pm-7pm there's a huge amount fo traffic	12/01/2018	2
127	7001384		NORTH WALL QUAY (C)	Loading Bay	near the M.V Cill Airne floating restaurant	24/01/2018	2
128	7001411		MAYOR STREET UPPER (C)	Disab Park Bay General	Disabled parking spaces at the 3 arena beside the Luas stop.	25/01/2018	2
129	7001428		BERESFORD PLACE (C)	Bus Lane	make left lane out from liberty hall a continuous bus lane.	25/01/2018	2
130	7001541		CLONLIFFE ROAD (C)	P&D/Permit Parking	Pay & Display & Permit Parking	01/02/2018	2
131	7001636		OXMANTOWN ROAD (C)	Traffic Calming	on Oxmantown Road and Arbour Hill.	09/02/2018	2
132	7001773		GARDINER STREET UPPER (C)	Yellow Box	Request to re-locate Yellow Box adjacent to Dublin Bus Stop No. 1175.	21/02/2018	2
133	7001833		NORTH WALL AVENUE	P&D/Permit Parking	on the road	26/02/2018	2
134	7001838		MOUNT TEMPLE ROAD (C)	Disab Park Bay General	Disbabled parking bay requested outside the Irish United National Veterans Association.	27/02/2018	2
135	7001928		GARDINER STREET MIDDLE (C)	Disab Park Bay General	Disabled Parking Bay outside 38 Father Scully House	08/03/2018	2
136	7001978		EDEN QUAY (C)	Bus Stop Marking	To extend the bus stop marking on Eden Quay.	12/03/2018	2
137	7002057		GRANBY LANE (C)	One-Way System (Rescind)	and make Granby Lane two-way.	16/03/2018	2

Status Report

186 Items

Tuesday 22 May 2018

Item	Enquiry	SP Ref	Site	Subject	Description	Logged	Status
138	7002114		GREEN STREET (C)	Disab Park Bay General	Relocate one disabled parking bay outside Irish Humans Rights Commission, too close to corner	22/03/2018	2
139	7002421		KILLARNEY PARADE (C)	P&D/Permit Park (Change Hours)	Extension to include Monday to Sunday 07:00 to 24:00.	13/04/2018	2
140	7002448		LIFFEY STREET UPPER (C)	P&D Parking	Looking for signage to restrict all day parking on Liffey Street Upper between Abbey Street and Arnotts.	16/04/2018	2
141	7002452		CAMPBELLS ROW (C)	Loading Bay	outside Hideout Pub	17/04/2018	2
142	7002494		SUMMERHILL (C)	Pedestrian Crossing	Zebra crossing to facilitate safe access to Smith's Pharmacy.	19/04/2018	2
143	90045540	SP_21086	PORTLAND PLACE (C)	P&D/Permit Parking	on the road.	29/10/2015	3
144	90047286	SP_36140	SAINT PATRICK'S TERRACE (C)	P&D/Permit Parking	on the road.	23/01/2017	3
145	90049596	SP_38472	BAYVIEW AVENUE (C)	P&D/Permit Parking	Introduction of a Scheme on Bayview Avenue, North Strand. Ballot	01/06/2017	3
146	90050298	SP_39193	BLACKHALL PLACE (C)	P&D/Permit Park (Change Hours)	Extension of the operational hours.	17/07/2017	3
147	90050527	SP_39425	DRUMCONDRA ROAD LOWER (NW/C)	P&D/Permit Parking	MAP REQUIRED FOR BALLOT.outside Nos. 45-55.	28/07/2017	3
148	90051672	SP_40584	FONTENOY STREET (C)	P&D/Permit Park (Change Hours)	For extension of hours to include Saturdays.	03/10/2017	3
149	7001147		O'CONNELL AVENUE (C)	P&D/Permit Park (Change Hours)	Extension of operational hours to include Saturday.	09/01/2018	3
150	90045033	SP_16960	BOLTON STREET (C)	Pedestrian Crossing	At the junction of Bolton Street/Henrietta Street.	27/02/2015	4
151	90046443	SP_33700	HALSTON STREET (C)	Stop Sign	Request for a stop sign to be re-located nearer the junction.	12/09/2016	4
152	90046692	SP_35152	NORTH STRAND ROAD (C)	Pedestrian Crossing	across Ossory Road at North Strand Road junction and across North Strand Road north of the junction with Ossory Road.	18/11/2016	4
153	90047174	SP_36026	KILLARNEY AVENUE (C)	Disab Park Bay Residential	outside No. 3.	18/01/2017	4
154	90050263	SP_39157	NORTH GREAT GEORGE'S STREET (C)	P&D/Permit Park (Change Hours)	for extension of the operational hours.	13/07/2017	4
155	90050450	SP_39347	NELSON STREET (C)	Disab Park Bay General	outside Catherine McAuley Centre, No. 21. Pay and Display and Permit Parking will have to be rescinded.	24/07/2017	4
156	90051800	SP_40714	EDEN QUAY (C)	Pedestrian Crossing	safety concerns re location of ped crossing at junction of Marlborough St - need crossing on Eastern arm of Eden Quay.	10/10/2017	4
157	7000293		BERKELEY AVENUE (C)	No Parking	Both sides of laneway	09/11/2017	4
158	7000299		ORIEL STREET LOWER (C)	Double Yellow Lines	near JCD workshop	09/11/2017	4
159	7000506		BOLTON STREET (C)	Yellow Box	on Bolton Street at the junction of Henrietta Street, on both sides of the road.	22/11/2017	4
160	7001062		FITZGIBBON STREET (C)	Yellow Box	at the junction of Fitzgibbon Lane.	04/01/2018	4

Status Report

186 Items

Tuesday 22 May 2018

Item	Enquiry	SP Ref	Site	Subject	Description	Logged	Status
161	7001105		PARNELL STREET (C)	Yellow Box	at the junction of Dominick Street Lower.	08/01/2018	4
162	7001442		DRUMCONDRA ROAD LOWER (NW/C)	Right Turn Filter Light	from drumcondra , turning right onto Eccles street.	26/01/2018	4
163	7001658		NORTH CIRCULAR ROAD (NW/C)	Yellow Box	Yellow box at the junction with O'Devaney Gardens	12/02/2018	4
164	7002248		RUSSELL AVENUE (C)	Parking Restrictions	access to the road blocked.	29/03/2018	4
165	7002381		INNISFALLEN PARADE (C)	P&D Parking (Change Hours)	Extend the hours for Parking disc, currently it is (Mon-Fri 8:30-18:30) residents finding it hard to find parking outside of these hours	11/04/2018	4
166	7002415		WESTERN WAY (C)	P&D/Permit Parking	rescind coach parking and install P&D/P	12/04/2018	4
167	90044635	SP_8417	CHURCH STREET (C)	Right Turn Filter Light	from Church Street onto King Street North.	23/08/2013	5
168	90044976	SP_16512	SAINT JOSEPH'S ROAD (C)	No Right Turn	From St. Joseph's Road onto Prussia Street, during morning peak.	04/02/2015	5
169	90045570	SP_27609	SHERIFF STREET UPPER (C)	No Left Turn	from Sheriff Street Upper onto Abercorn Road, during peak hours.	06/11/2015	5
170	90045620	SP_27911	HAMMOND LANE (C)	Stop Sign	Stop sign for Hammond Lane, at junction with Lincoln Lane.	19/11/2015	5
171	90045742	SP_28741	PARNELL STREET (C)	Yellow Box	or other safety measures at the junction of Hill Street.	11/01/2016	5
172	90045941	SP_30127	ELIZABETH STREET (C)	P&D/Permit Parking	on the road. Ballot results	07/03/2016	5
173	90046229	SP_32021	PARNELL SQUARE WEST (C)	Double Yellow Lines (Extend)	to extend by 10 metres or more northwards the existing DYL's outside approx No.36	16/06/2016	5
174	90048777	SP_37645	WOLFE TONE STREET (C)	Pedestrian Crossing	across Wolfe Tone Street at junction with Mary Street.	24/04/2017	5
175	90049332	SP_38207	FRENCHMAN'S LANE (C)	TAG General Engineer Query	Parking restrictions and road markings for the lane.	22/05/2017	5
176	90049947	SP_38831	MOUNTJOY STREET (C)	TAG General Engineer Query	measures to prevent trucks clipping side of building	21/06/2017	5
177	90050448	SP_39345	CUMBERLAND STREET NORTH (C)	Bus Stop Marking	Change No Parking Except Coaches to No Parking Except Buses Drop Off Pick Up Only to match bus cage/road marking	24/07/2017	5
178	90051433	SP_40340	CHURCH ROAD (C)	Disab Park Bay Resid (Rescind)	Outside No. 21.	18/09/2017	5
179	90051699	SP_40612	RUSSELL AVENUE (C)	Disab Park Bay Residential	outside No. 42.	04/10/2017	5
180	90051963	SP_40877	DUBLIN CITY	TAG General Engineer Query	New Street North Lotts double yellow lines and No Straight Ahead Signs.	18/10/2017	5
181	7000300		MOORE LANE (C)	No Entry	On the north side of the junction between Moore Lane and O'Rahilly Parade.	09/11/2017	5
182	7000716		SAINT BRIGID'S AVENUE (C)	Disab Park Bay Resid (Rescind)	rescind disabled bay outside No. 9.	01/12/2017	5
183	7000858		PARNELL STREET (C)	TAG General Engineer Query	remove slip lane as large vehicles cannot make turn onto Gardiner St	12/12/2017	5

Status Report

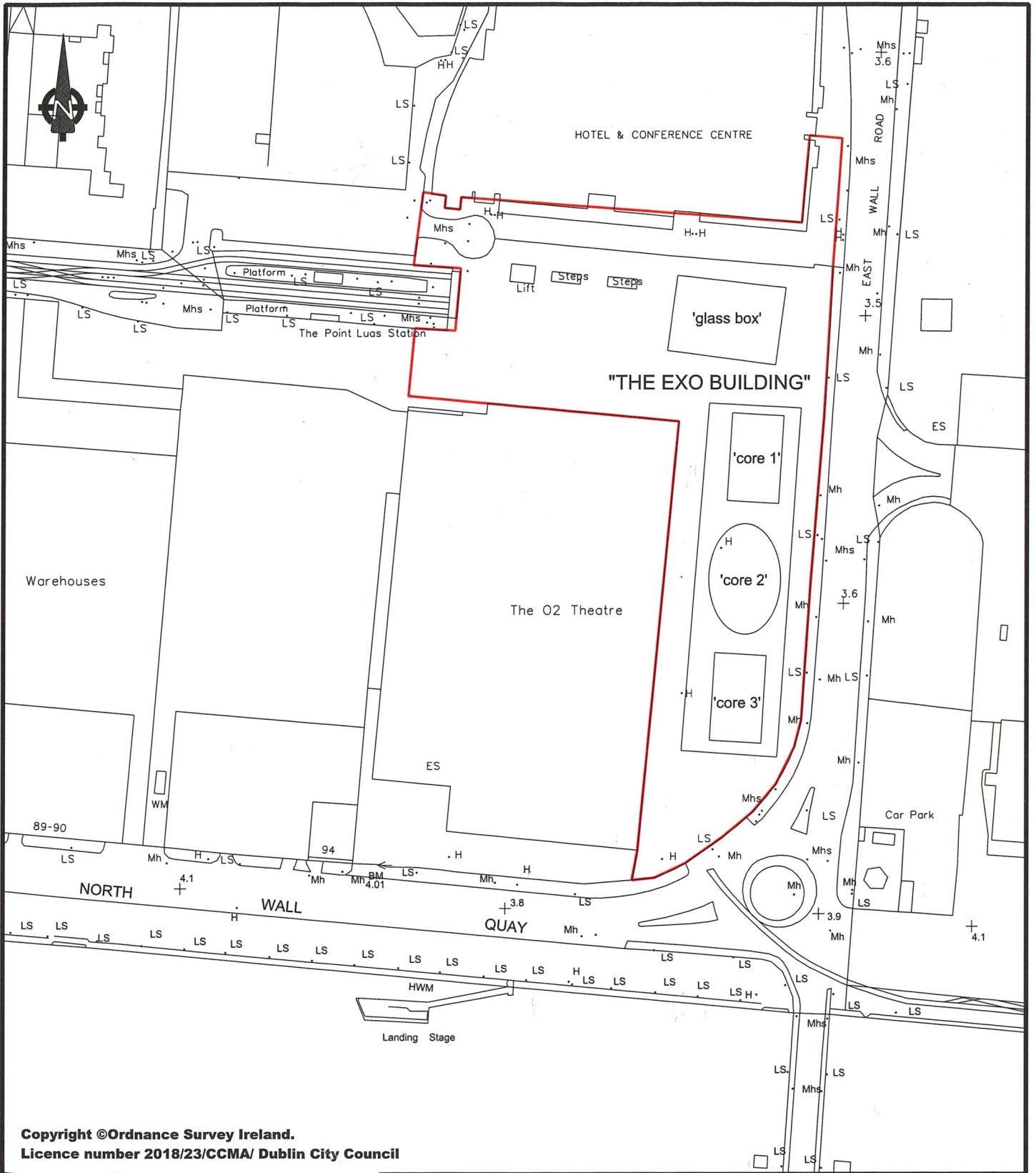
186 Items

Tuesday 22 May 2018

Item	Enquiry	SP Ref	Site	Subject	Description	Logged	Status
184	7000931		MOLAND PLACE (C)	Double Yellow Lines	request for double yellow lines in place of the existing single yellow line.	18/12/2017	5
185	7001279		PARNELL STREET (C)	Yellow Box	at the junction of Moore Street.	18/01/2018	5
186	7001862		DOMINICK STREET LOWER (C)	Yellow Box	At junction with Parnell Street	28/02/2018	5

Central Area June Agenda 12/06/18 (TAG Agenda 23/05/18)												
Item	Confirm Ref	S/Point Ref	Request	Road	Post-code	Topic	Request Description	Request by	Date Rec'd	TAG Result	TAG Comments	sec
1	7001017		Turning Restrictions	CHAPEL LANE (C)	Dublin 1	No Right Turn	from Chapel Lane onto Parnell Street.	Internal	#####	Not Recommended	A Yellow Box was recently recommended at the King's Inn Street / Parnell Street junction to help facilitate vehicles turning right from Chapel Lane onto Parnell Street. It is not recommended place a right turn ban at this time as the increased travel distances would cause a significant inconvenience to residents on Chapel Lane. It may also lead to an increased level of congestion on neighbouring roads. However, the traffic department will continue to monitor the traffic management arrangements on Parnell Street on an ongoing basis to determine what additional changes are required to ensure the smooth flow of traffic within the city centre.	0
2	7001838		Disabled Parking Bay	MOUNT TEMPLE ROAD (C)	Dublin 7	Disab Park Bay General	outside the Irish United National Veterans Association.	Member of the Public	#####	Recommended	It is recommended to install a General Disabled Bay on Mount Temple Road to facilitate disabled parking. Stat(s): 1. Rescind the DYLS on the western side of Mount Temple Road, from a point 17 meters south of the Mount Temple Road / Manor Place junction, southwards for a distance of 6 meters. 2. Install a Disabled Bay on the western side of Mount Temple Road, from a point 17 meters south of the Mount Temple Road / Manor Place junction, southwards for a distance of 6 meters.	1
3	7002381		Parking Bays	INNISFALLEN PARADE (C)	Dublin 7	P&D Parking (Change Hours)	Extend the hours for Parking.	Member of the Public	#####	Recommended	Extension of operational hours proposed, subject to a ballot of residents indicating a majority of residents in favour.	2

4	9E+07	SP_384 72	Parking Bays	BAYVIEW AVENUE (C)	Dublin 3	P&D/Per mit Parking	Introduction of a Scheme.	Member of the Public	#####	Not Recommende d	Rejected at ballot. 97 on register, 67 valid votes returned, 26 for, 41 against, 33 invalid votes returned. The pro-rata vote was 24 for and 39 against.	0
5	7003155		Parking Bays	Montpelier Hill	Dublin 7	P&D/Per mit Parking	Extend Area of scheme	Cllr	#####	Recommende d	Rescind Loading Bay, southern side, from the western boundary of No. 26A westwards for 12 metres. Install Pay and Display and Permit Parking southern side, from the western boundary of No. 26A westwards for 12 metres.	



Copyright © Ordnance Survey Ireland.
Licence number 2018/23/CCMA/ Dublin City Council



Comhairle Cathrach
Bhaile Átha Cliath
Dublin City Council

ENVIRONMENT & TRANSPORTATION DEPARTMENT,
CIVIC OFFICES,
WOOD QUAY, DUBLIN 8.

"The EXO Building" , East Wall Road.
Proposed naming

ROADS MAINTENANCE DIVISION

R.M. 37012

Dr John W. Flanagan CEng FIEI FICE
City Engineer

C.A.D. BY	DATE	REVISED	SCALE
	07/06/2018	//20	1:n.t.s.

Central Area Office
51/53 Sean McDermott Street
Dublin 1

7th June, 2018

To the Chairperson and Members of
The Central Area Committee.

With reference to a Naming Proposal for a Development at Point Square, Dublin 1

This is a commercial development on a site at Point Square, Dublin 1.

The developer has requested that the development be named “**The Exo Building**” and the address to be “**The Exo Building, Point Square, Dublin 1**”.

The Heritage Officer considers the proposed name appropriate. The proposed name is derived from the large scale exoskeleton exposed steel trusses of the structure. The architectural expression is inspired by the Docklands location and the trusses will be painted in a similar blue to that of the structures in the dock.

The name “**The Exo Building**” is considered suitable and is recommended for adoption.

Rose Kenny
Executive Manager
Central Area

Environmental Services Unit Report June 2018

Litter Warden Statistics

There were a total of 25 Fines issued by the area based Litter Wardens in the Central Area for littering offences in the period 1st May 2018 – 31st May 2018

133 Streets were inspected

446 Dumped bags were removed

536 Dumped bags were investigated

6 Dumped or wrongly presented bags were labelled with warning stickers

Quarterly Comparison 2018

Month	Streets Inspected	Bags removed	Bags Investigated	Bags Stickered	Fines Issued
March	162	448	506	15	14
April	133	446	536	6	22
May	165	501	595	12	25

Quarterly Comparison 2017

Month	Streets Inspected	Bags removed	Bags Investigated	Bags Stickered	Fines Issued
March	221	574	553	35	18
April	191	532	513	41	22
May	225	547	581	30	30

Litter Hotline/CRM

In the period 1st May –31st May 2018, incidents were reported via Litter Hotline/CRM for central area.

Incidents - Central Area Office

Group Name	Sr Type	Count of Incidents
Central Area Office	Abandoned Bicycles or Trolleys	3 
	Homeless Materials	3 
	Illegal Dumping	290 
	Overflowing Skips	2 
	Referendum Poster Complaint	1 
	Report Graffiti	13 
	Roads Maintenance	1 
	Weed Control	4 
Grand Total		317

Graffiti Removal

Graffiti has been removed from the following areas using our Corporate Contractor from 1st May 2018 – 31st May 2018

North Great Georges street
Ballybough Bridge at canal both sides
Eastwall
North Strand
Sean McDermott St Pool
Avondale Road
Palmerstone place
Charles Lane
Goldsmith Street

Railway Street Enhancement 2018

This May Central Area Office has finished a programme of public domain enhancements on Railway Street Dublin 1. Large planters have been installed adjacent to the walkway in an effort to enhance the visual appearance of Railway Street.



John McPartlan
Public Domain Officer

**To the Chairperson and Members
Of the Central Area Committee**

Housing Update May 2018

Donal Barron Area Housing Manager

Castleforbes Apartments

Interviews have taken place and allocation offers have been sent out for the occupation of apartments as below:

6	1 bedrooms
16	2 bedrooms
4	3 bedrooms

Fitzgibbon Court


The installation of railings outside each ground floor unit in the 3 blocks in the complex is currently underway and is due to be completed week ending 15th June 2018.



Matt Talbot Court

Defective balcony lights have been replaced and electrical services have been requested to survey the remaining.

O'Brien Hall



Painting of hallways/stairs, landings and banisters is now complete.




The vinyl flooring in all the hallways, stairs and landings are currently being installed and are due to be complete week ending 15th June.

Croke Villas



We continue to work with the remaining residents (in the first block) in anticipation of their transfer to their new homes. Work is continuing on the site at 2-6 Ballybough Road to deliver 7 new housing units. It is anticipated that these works will be complete in Quarter 4 2018. Foundations have been completed and construction of the 7 units continues apace.



New secure fob system installed in remaining block at Croke Villas, cemented into the wall.



Demolition work on the main construction site at Croke Villas has been completed and construction work is set to begin.



Demolition work on the former cottages on Sackville Avenue is now complete and the two sites cleared.



Collapsed drain issue within site at Sackville now resolved for all households affected.

St. Andrews Court



Demolition of Saint Andrews Court is now complete.

St. Mary's Mansions



Circle has advised that “The project is progressing well. The demolition phase is almost complete and the contractor has begun new sections of works; including internal partition walls and heightening of external walls etc.



The tower crane has been erected and steel frame for the upper floors is in production along with raising of external walls. We are currently on programme for completion in July 2019”.

Vacant site, Railway Street



Circle Voluntary Housing Association have finalised a proposed design for a new development of 38 Apartments on Railway Street.

Liberty Park/walkway



New kissing gates installed at both entrances to Liberty Park with stainless steel triangular tips at hinges which should stop them being removed.



New planters installed at Railway Street side of Liberty Park entrance as a barrier for cars.



Circle VHA appointed a design team and moved forward with design, planning, finance and construction. A topographical survey of the area and pilot boring hole works are now complete but it is expected to take some time before any construction works take place.

Patrick Heeney Crescent Playground



Upgrade works to playground at Patrick Heeney Crescent now complete.

Ballybough House

Substantial improvement works continue to be carried out to the dwelling flats in this complex and to upgrade the physical environment and improve measures to tackle anti social behaviour.

- Upgrades included:
- New Public Lighting.
- Repairs of the stairwells and installation of new security doors/CCTV(now complete)
- New playground and Amphitheatre improvements and landscaping
- Painting Programme (Railings, Balcony Trims).
- Pilot programme of converting flats (2 into one in some cases) and new fit to increase the living space within the dwelling.

Works are complete on a new door entry system and we are costing replacement doors and windows in a situation whereby additional finance was secured.

We are currently examining the potential of reconfiguring 2 flats into 1 large unit thus creating larger living spaces within the complex. Once this work has been completed and a report produced, it will be brought to the Department of Housing, Planning and Local Government for assessment with the view of upgrading all the dwellings as they become available.

We are also proposing to carry out precinct works consisting of the separation of each block by means of a wall & railings, and the provision of parking facilities, playgrounds, and green areas for each block.

Vacant Site at Poplar Row



Works completion expected Q3 2019.



The City Council have hoarded off the site and keys have been handed over to contractor. Improved look through Artwork similar to the Mud Island on hoarding. Contractor is now on site carrying out surveys, pending commencement of on site works on 18th June 2018..

Tom Clarke (Older persons complex)



Cleaning and upgrade works to gardens throughout Tom Clarke House now complete.

Ballybough Court Older Persons complex



Upgrade works to gardens at Ballybough Court now complete.

Brendan Behan Older Persons complex

Funding has been approved for the upgrading and refurbishment of the community room at Brendan Behan Older Persons complex. New flooring was installed and the pool table was refurbished. The complex is also on the painting program for 2018.

Saint Laurence O'Toole Court



The front garden area has been resurfaced with resin (on both side of railings), and the planting of flower beds and planters are completed..

The construction of ramps, at the entry point of dwellings has been completed for wheelchair access. The communal room has been fitted with a new front door.

A new security gate has been constructed at the rear of the complex to stop the access and congregation of youths to the complex.

Oriel Street Older Persons units

The front garden has been resurfaced with resin, the fascia and soffit are being fully replaced.

Works have started to have the external frontage of the 8 dwellings cleaned and thereafter painted (which includes the gable doors, front windows and the railings (front and rear).

It has been proposed to have the bedding flowers and planters made available to residents that wish to avail of such gardening assistance.

Front and back windows and doors have been painted and also railings to the front of the complex.

Sean Smith, Area Housing Manager

Dominick Street Lower

Detailed designs for 5-3 bed town houses, 67 apartments consisting of 5-3 bed, 50-2 bed and 12 1-bed units, a community facility and retail/commercial units with 47 car spaces at basement level on the eastern side of Dominick Street have been completed. Tender documentation is complete. Dominick Street Lower went out to full tender on the 29th April 2018 and is due back by end of June.

Constitution Hill

An internal design team has been set up to make a submission to the Department of Housing, Planning, Community and Local Government on a recommendation for some new build and refurbishment of this complex. We expect to send the Stage 1 report the Department of Housing, Planning, Community and Local Government this month for approval.

Dorset Street & Saint Marys Terrace

The Department, after reviewing the consultant's report, has advised that the cost of refurbishment was so close to the cost of demolition and new build that they requested that this option be further developed. The Stage 1 report is down with Department of Housing, Planning, Community and Local Government for approval of funding. Once approved, we will commence consultations with the local community and designs for Part 8 approval.

Sean Foster Place

There have been ongoing discussions with the preferred bidder, but we are not yet in a position to recommend this contractor to build Sean Foster Place.

Dominick Court

Upgrading of the windows and doors in this complex has now being completed. Environment clean up has also started and a painting programme in the complex has now commenced.

St Michan's House

The painting of this complex is now complete.

Chancery House

Painting programme is complete.

St Peters Court

The painting of this complex has commenced.

Rory O'Connor House

This complex is currently being inspected to determine the existing level of fire detection that exists regarding smoke, heat & carbon monoxide in Rory O Connor House. This survey is a visual inspection only, covering the topics of Fire Safety, Structural Condition, Ventilation, Sanitary Facilities, Heating Facilities & Lighting.

Blessington Street

A complete fire protection programme has commenced, these works will include upgrading emergency lighting, fire detection, and alarm systems. Repair or replacement of all fire doors, etc

Georges Place

A roof refurbishment programme will commence in Georges Place with the next 4 weeks, residents will be notified prior to commencement.

Dick Whelan, Area Housing Manager

O'Devaney Gardens:

The contract for the construction of 56 Social Housing units has been awarded and site mobilization should commence in June. There is still one tenant who is awaiting an offer of alternative accommodation which we hope to be in a position to make shortly.

Bricins Park:

When certification of specified works in Phase 2 has been completed the units will be handed over for allocation. This should take place in the next fortnight. Phase 3 progressing satisfactorily.

May 2018 stats

ESTATE MANAGEMENT

Housing Managers: Sean Smith Donal Barron Dick Whelan

No of anti social complaints per 1997 act Drug related	0	1	0
No of anti social complaints per 1997 act not Drug related	4	8	3
No. of Complaints	21	8	6
Total Complaints	25	17	9

No of anti social Interviews per 1997 Act	4	5	4
No of other interviews	1	5	9
Total interviews	17	10	13

No of requests for mediation	0	0	0
No of complaints referred to the Central Unit for action	0	0	0
No of Section 20 Evictions	0	0	0

Allocations

Bands 2 & 3	3	0	0
Medical	0	1	0
Welfare	1	0	0
Homeless	1	0	0
Travellers	0	0	0

Succession	1	0	0
RAS/HAP	0	1	0

Senior Citizens

Bands 2 & 3	0	0	0
Medical	0	0	0
Welfare	0	0	0
Homeless	1	0	0
Travellers	0	0	0

Voids

Housing Managers:

Sean Smith

Donal Barron

Dick Whelan

Long Term Maintenance	0	0	0
Contracts	14	34	29
Capital Projects	97	21	59

Karl Mitchell

Assistant Area Manager

05/06/2018

**To the Chairperson and Members of
the Central Area Committee**

NORTH EAST INNER CITY PROGRAMME OFFICE REPORT

Following the comprehensive report presented to the May meeting of the Committee relevant updates on Sub Group 4 activities are as follows:

Sub Group 4 – Improving the Physical Landscape

Public Realm Plan (incorporating the Greening Strategy)

Work of the Dublin City Council multi-disciplinary internal working group is progressing and a preliminary report will be brought to Sub-Group 4 before end Q2.

Public consultation on the Greening Strategy for the NEIC is in progress.

The Green Ribbon – 2018 Funding Proposal

A report on The Green Ribbon progress to date and costed proposal for further development and expansion of the project was considered and recommended to the last meeting of the NEIC Budget Sub-Group for approval of 2018 funding. Part funding was approved.

Street Art / Murals

Work has proceeded to engage artists via Dublin Canvas and work will commence shortly on a number of selected sites as well as identification of other suitable sites for community art projects to take place in 2018.

Shopfront Improvement Scheme

Following completion of pilot project in Dorset Street applications have also been approved for Talbot St. and the Scheme will be rolled out to Amiens St. / North Strand in Q2.

Football Diversionsary Programme – Late Night Leagues model

Final draft Heads of Agreement document has been drawn up for discussion and sign-off by FAI, An Garda Síochána and Dublin City Council. The position of Football Diversionsary Programme Officer will be advertised by FAI shortly with a view to getting the Programme up and running in the summer months, subject to formal signoff of the Agreement by all parties.

Sean Mac Dermott St. Swimming Pool

Agreement in principle has been reached with Swim Ireland for use of the pool during hours that are currently closed i.e. Sat. p.m., Sunday and Monday. A detailed programming proposal with operational requirements and costings to be drawn up by Swim Ireland for consideration by Sub-Group 4 in the first instance and recommendation to the NEIC Budget Sub-Group.

NEIC Community Grants

An amount of €100,000 was specified in the 2018 allocation of NEIC funding for a Community Grants Scheme which will be administered by the NEIC Programme Office in 2 rounds. The closing date of 2018 NEIC Community Grants Scheme (Round 1) was 30th April 2018. A total of 69 applications were received seeking a total amount of €179,960. The grants offered were in the range of €300 to €3,000 and in the first round €63,873 was

awarded. The recommendations of the evaluation panel were endorsed by the North East Inner City Programme Implementation Board on 30th May 2018. Details of successful applications are set out in Appendix 1. A second round for the balance of the funding will be held in the Autumn/Winter 2018.

If any further information is required in relation to the above projects please contact the Programme Office directly. General information is available on www.neic.ie

Bláthnaid Conlon
Community Officer
NEIC Programme Office
Tel. 222 5048
blathnaid.conlon@dublincity.ie



APPENDIX 1

NEIC Community Grant Scheme 2018 Round 1

Applicant:	Proposal	Recommended Grant
Uncut Diamond Players	Drama Group - Tour play on Family Intimidation	€1,500.00
Charmed with Rhythm	Dance Club - 35 Children's branded tracksuits	€2,000.00
Seville Place Girl Guides	Sweatshirts/Polo Shirts/ badges & tie pins etc for members	€1,372.00
North East Central Community Garden	Large Flora Border around garden wall for shrubs and plants	€1,500.00
Ballybough Community Group	Tayto Park Outing for 50 Children aged from 4 -14 and 20 Adults	€2,000.00
George's Place Environmental Group	Sheeting / Fencing Brackets for Railing & Tools Accessories	€2,500.00
James Larkin Community Group	Paint & Clean -up playground,football pitch. Flowers & Plant Boxes	€2,500.00
Kiln/Forge Youth Group	Day trip to Clara Lara for 50 children and 20 Adults	€1,240.00
Summerhill Senior Citizens Complex	Maintain the upkeep of both front and back gardens of the complex	€300.00
Flower Pot Ladies	Small Green House, compost,flowers and new barrells & paint	€750.00
St Laurence O'Toole Day Care Centre	Holy Statue and 2no benches need to be repainted. Equipment to maintain garden	€1,000.00
O'Brien Hall Youth Group	Day trip to Clara Lara for children and families as part of the Summer Project	€1,000.00
Rising Stars	Representing Ireland in the World Freestyle Championships in Blackpool	€1,500.00
Patrick Heeney Crescent Youth Club	Fun Day/Street party for families and children of the complex	€450.00
D-Light Studios	Flora & Fauna / Back to nature dance workshops over a 3 week period	€3,000.00
LYCS First Steps Crèche	Community Intergenerational Integration Programme June - Dec 2018	€625.00
Dublin Adult Learning Centre (DALC)	Celebrating 20yrs in the North Inner City - publish book of students lives in the Inner City	€1,500.00
Hill Street family Resource Centre	3rd Annual Multi-Cultural Family Fun Day "Celebrating Friendship & Diversity"	€2,000.00
Peadar Kearney House Youth Group	Day trip to Clara Lara for 50 children (4-16) & 15 adults	€1,000.00
St Agatha's Hall (Swan Youth Service)	Upgrade small Gym with treadmill, cross trainer & rowing machine	€3,000.00
Ballybough Brownies & Guides	Day trip to Lough Key(Roscommon) forest park in June 2018	€1,000.00

Akidwa	Open Days Promoting Cultural Awareness within NEIC through Sharing foods, traditions, music & drama	€2,000.00
Henrietta Adult Community Education	Family History and Genealogy Programme-Sept - Dec 2018	€1,000.00
St Patrick's Ave Residents Voluntary Group	Environmental improvements: paints, planters, plants, materials & equipment. Street Social Event	€2,000.00
Thomas Clarke House Residents Group (Senior Citizens)	Benches & shed, new gardening tools. Flowers, shrubs and plants	€2,000.00
Foundation Project - after school education for homeless children	Weekly swimming lessons for homeless in SMcD pool and day out to Aquatica	€2,380.00
SAOL Project	"Curation Project" accumulation of art pieces, photography, oral pieces and written poetry. On going collection in a portable narrative - available to the local community	€1,200.00
Failte Isteach - East Wall	Room hire (Sean O'Casey Community Centre) & general expenses for free English classes in East Wall	€500.00
Larkin Community College Arts Programme	Two day trip to Connemara to experience and film contrasting life in rural community. 44 students 2 Teachers	€2,000.00
The House Parents	The Plot - A Play...about the local Suicide Grave by the Clonliffe/Ballybough Rd	€2,000.00
Fitzgibbon Court Youth Group	Family Fun Day trip to Clara Lara for 20 children & 6 Adults	€600.00
Community After School Project (Caspr)	"LISTEN.MAKE.MOVE" 8 weeks of Living Rhythm Music & Wellness Programme, with a focus of fun & relaxation for the children	€2,000.00
Mud Island Community Garden	Joycean Theme for Open Day in Mud island on 16th June (Blooms Day) an opportunity to highlight all the Nth Inner City connections to Joyce	€2,000.00
ACET Ireland	"Faith in the City" June - Oct 18. gathering of Faith Communities and Walking Tours	€2,000.00
Self Employed Artist & Arts Facilitator	"The Magic of Water" workshops for Belvedere YC, The Hay Project and Foundation Project. Swin-Art Exhibition at Sean McDermott Pool	€1,500.00
Belvedere Youth Club	<u>"Summer Splash Week" 23-27/7/18 Blackwater Wexford and Sean McD pool</u> <u>"Community learn to Swim."</u>	€1,000.00
Ana Liffey Drug Project	Creative component for the assertive case management team in the NEIC	€2,150.00

Ozanam House Resource Centre	Community Programmes for the Elderly - Active Retirement Group and Older Men's Group Summer - Autumn 2018	€3,000.00
North Wall Community Association/Third Ave Residents	Residents to paint the houses and plant flowers, materials required	€1,500.00
Residents of Clomore & Ulster Terrace	Residents to clean up their area with Paint, planters & flowers, also funday for the residents	€1,306.00
Total Amount Sought:		€ 63,873

Central Area Office
51/53 Sean McDermott Street
Dublin 1
30th May 2018

To the Chairperson and Members of
The Central Area Committee.

Central Area Age Friendly Report – May 2018

The Central Area Over 55's Day was a great success. There were over 600 people at the event and I've listed some of their comments below.

'This has been wonderful. It embraces my heart. I would love to join a female barbershop chorus. It feels good to be over 55. I'm actually 80!'

'It's been a great event, enjoyable entertainment and helpful advice at all the stands.'

'Great to have been able to avail of health check by HSE and Dublin City Council staff – so approachable and professional.'

'Brilliant yoga session.'

'Myself and my husband came up from Kilkenny for this event. A big thank you and congratulations to Dublin City Council and all the other participating organisations.'

'Great stats. , very good presentation on health and wellness. Thanks'.

Vantastic Health Route

This service is now operational in North Inner City and East Wall as a pilot health route and new members are very welcome to join.

Brian O'Connell

Administrative Office

Central Area

- **Dublin Sports Fest**

DCSWP's flagship event will take place during European Week of Sport (September 23rd – 30th). The focus will be on encouraging participation across all ages, backgrounds & abilities and, importantly, sustainability. There will also be the added bonus of the chance to showcase DCC's many sport & recreation facilities.

The festival will comprise of a week-long programme of events across many of DCC's facilities, parks and urban spaces. We will look to link with many of the sporting NGB's/sports clubs across the city and encourage them to participate in the festival by hosting open nights, taster sessions, blitzes etc...

We hope to develop a promotional pack to assist them with this. Larger clubs may have the capacity and resources to deliver bigger one-off innovative events that could feature as one of the headline attractions on our Programme of Events for the week.

We also hope to link with schools and third level institutions in addition to curating links with some corporate entities in order to deliver some fun & novel workplace wellbeing initiatives during the week (e.g. silent disco, lunchtime tai-chi, outdoor spin, tug of war, relay race, dance flashmobs etc...)

A large element of Dublin Sports Fest will involve tying in with pre-existing events such as the Great Dublin Bike Ride, Sport Ireland's Family Sportsfest in the National Sports Campus and Parkrun etc... (i.e. turning Parkrun blue for the weekend in question)

Other big ticket events proposed for the week include:

- Tag Rugby event in Trinity College
- *Liffey Odyssey* event comprising of a flotilla of small craft including kayaks, canoes, rafts etc... that will go on a leisurely journey from the Garda Boat Club in Islandbridge right through the city centre to the 3 Arena - run on behalf of DCSWP by Ballyfermot Outward Bounds Adventure Centre and some other partners
- Large scale 5-a-side soccer tournament - the FAI propose to run this as a pilot for a similar initiative they hope to deliver as part of the Euro 2020 Legacy Programme
- DCSWP's Older Adult Sports Day will take place during this week

As the week of Dublin Sports Fest also coincides with *Positive Ageing Week* and *National Fitness Day (28th September)*, we will endeavour to speak to the organisers of these initiatives to see if any of their events can come under the umbrella of Dublin Sports Fest.

- **Sport for Young People – Small Grants Scheme**

The aim of the grant is to increase participation by young people throughout Dublin City in sport and physical activity. Grants were advertised in mid-May via email to Clubs and Sports Contacts,

newspaper advertisement and via social media. Deadline for receipt of applications is Friday, June 29th at 4pm.

Guidelines and application forms can be found at: dublincity.ie/smallgrantscheme2018

- **Bike Week (9 – 17 June)**

Bike Week is a National initiative that takes place from the 9th to 17th of June. Dublin City Sport & Wellbeing Partnership has sourced funding via the Environment & Transportation Department and will use this to deliver a number of bike related activities across the city during this week. For more information on what's happening please contact your local Sport Officer.

During Bike Week, the Sport & Wellbeing Partnership will launch 2 new Bike Hubs which have been established at Dublin Municipal Rowing Centre, Islandbridge and East Wall Water Sports Centre.

A 'Bike Skills Training Day' is also scheduled for Tuesday June 12th in Clontarf All Weather Facility. This is a partnership programme with local Primary Schools and the Irish Cycling Centre.

- **The Green Scene**

Dublin City Sport & Wellbeing Partnership is putting together a schedule of activities to take place on Green Spaces around the City during the summer months. Activities will comprise of multi-sport and physical activities and will target various demographics within the community.

Schedule of activities to be finalised. Please contact your local Sport Officer for more details.

- **Go for Life Games (Older Adults)**

The Go for Life Games involve three sports that can be played in singles, pairs and teams:

Lobbers - adaption of Petanque and Boules

Flisk - adaption of Frisbee and Horseshoe Pitching

Scidil - adaption of Ten-Pin Bowling and Skittles

The emphasis of the Games is on participation and fun. They are played in a non-competitive way (as much as possible!) with participants encouraged to umpire their own game.

The aim of the Go for Life Games is to involve older people in recreational sport. The National Finals (June 9th) took place in DCU and were run by Age & Opportunity with the support of Local Sports Partnerships and the HSE.

In the lead-up to the National Finals, DCSWP Sport Officers organised Regional Finals (Northside & Southside) in addition to delivering an ongoing League and Friendly games. The Southside Finals took place in Sport & Fitness Ballyfermot on 23rd May and the Northside Finals took place in Cabra Parkside on 24th May.

- **Move for Health - Strength, Balance & Fitness Class for Older Adults**

Are you interested in improving your **strength, balance & fitness** in a fun social environment? If so this class is for you. A qualified instructor will take you through a series of gentle exercises once a week for 10 weeks. This initiative is a collaboration between Dublin City Sport &

Wellbeing Partnership and HSE Primary Care Physiotherapy Teams. For further details or to sign up please contact David Phelan at 01-2227734/087-6525001 or david.phelan6@mail.dcu.ie

Area	Venue	Start date	Days & Times
North Strand	Killarney Court Community Centre, Buckingham St. Upper	Ongoing	Every Wednesday at 2.30pm
North Inner City	Ilac Library Ilac Shopping Centre	Ongoing	Every Wednesday at 12pm

- **Get Dublin Walking**

The Ierne Walking & Hiking Group meet every Tuesday morning at 11am. New members are always welcome and a different walk is mapped weekly with a monthly longer hike to a more scenic trail outside of the local area. Refreshments are provided both pre & post walk for participants. For more information contact Derek Ahern, DCSWP Sport Officer.

- **Thrive**

Thrive is a programme geared towards engaging people with mental health difficulties. This can range from people who suffer with anxiety or depression right through to people who may have suffered an acquired brain injury and need assistance in re-integrating into their communities from a personal independence, social & general wellbeing viewpoint.

Thrive programmes currently taking place in the Central Area include:

What: **Yoga**

Who: **HSE Mental Health Referrals, mixed gender**

Where: Ballybough Sports & Community Centre

Dates: Ongoing, every Thursday

Time: 12pm - 1pm

What: **Sports & Fitness**

Who: **Adult Mental Health Group**

Where: Ballybough Sports & Community Centre

Dates: Ongoing, every Friday

Time: 12pm - 1pm

- **Champions**

This general fitness programme is aimed at adults with intellectual disabilities and is run in partnership with St. Michael's House. It is ongoing every Friday at 10am in Aughrim Street Sports Hall.

A further Champions programme (football based) is currently running every Thursday from 10am – 12pm in Ballybough Community Centre. This is in partnership with the Central Remedial Clinic, Clontarf.

- **Youth Fit**

This programme is a multi sport after-school programme for young people in the area aged 10 years and over. It is run in conjunction with Ballybough Youth Service and is ongoing during each current school term. The venue is Ballybough Community Centre and the programme runs every Friday from 3pm – 4pm.

- Dublin City Sport & Wellbeing Partnership, in conjunction with Athletics Ireland, are rolling out a **free 10-week 'Fit4Class' National Programme** in primary schools across the city.

Fit4Class introduces primary school children (Junior Infants – 4th class) to athletics in a fun, engaging and non-competitive environment. It focuses on the use of games to develop fitness whilst enhancing agility, balance and co-ordination, all fundamental to longer term physical athletic development. Fit4Class rewards students for participating and having fun.

As part of the programme the participating schools received a Fit4Class equipment bags and coaching manuals that guide teachers week by week through the programme. All participants are also rewarded with a certificate upon completion.

Stanhope St. Primary School, St. Gabriel's NS & Presentation Primary, George's Hill are just some of the schools from the Central Area taking part. This programme is now coming to an end but teachers will have the equipment & manuals as a resource to play the games at any time!

General

- What: **NEIC Box-Fit** (an enjoyable boxing based fitness class instructed by local Irish Elite Boxing Champion, Emmet Brennan)
Who: Open to everyone at all levels of fitness
Where: Ballybough Community Centre
When: Ongoing every Saturday at 10.30am throughout May & June
Cost: Free
- What: **Primary School Swimming Lessons**
Who: Schools in the Central Area
Where: Sean Mc Dermot Street Pool
When: Ongoing every Thursday until June 28th
Time: 10am
Partner(s): Swim Ireland
- What: **Healthy Boxing Bodies** (Fitness through boxing style exercise)
Who: Open to anyone aged 45+ (in the main participants come from Central area & parts of the North West area)
Where: Aughrim Street Sports Centre
When: Tuesdays
Time: 7.30pm – 8.30pm

- What: **Recovery Through Sport**
Who: Adults with addiction issues
Where: Aughrim Street
When: Wednesdays
Time: 11am
Partner(s): Chrysalis Project
- What: **After School Activity Drop-In**
Who: Young People at Primary School Level
Where: Dominick Street Recreation Centre
When: Ongoing every Wednesday until June 27th
Time: 3.30pm
Partner(s): Just Ask Project
- What: **Chair Aerobics**
Who: Older Adults
Where: East Wall Recreation Centre
When: Ongoing every Tuesday
Time: 9.30am – 10.30am
- What: **Move 4 Health Fitness Programme**
Who: Older Adults
Where: ILAC Centre
When: Ongoing every Wednesday
Time: 12pm
Partner(s): HSE
- The local DCSWP Sport Officer is working with a group from **Bradóg Regional Youth Service** (Dublin 1) to deliver fitness & endurance training every Monday evening in the Phoenix Park with the goal of bringing the group along to participate in the *Hell & Back* event in June.

FAI/DCSWP Football Development Officer's Update

- A new **Football for All** Programme will commence in Ballybough Community Centre on Thursday May 17th at 10am in conjunction with the Central Remedial Clinic.
- **Walking Football** for older adults takes place every Tuesday from 11am – 12.30pm in Cabra Parkside Community Sports Complex, catering for a number of participants from the Central Area
- The **Noel O'Reilly League** continues every Wednesday afternoon from 4pm – 6pm in St. Laurence O'Toole Recreation Centre. The league features 6 youth groups from the North East Inner City area.
- **Social Inclusion Sessions**, where foreign nationals are encouraged to come and play football alongside locals, take place on Monday & Tuesday afternoons in Ballybough Community Centre.
- **Drop in Futsal** continues every Tuesday from 3.30pm to 5pm in Aughrim Street Sports Centre for boys & girls aged 6 – 9 years from the local area and beyond

- FAI/DCSWP Development Officers will deliver a host of **Summer Camps** across the city during July & August.
- A **Football Blitz** for 6th class pupils from various schools in the North Inner City will take place on Wednesday 20th June at 11am in Dalymount Park

- **Boxing**

The *Startbox* Initiative, a partnership between the IABA and Dublin City Sport & Wellbeing Partnership, represents an ideal way for young people (10 – 17 years) to first engage with amateur boxing, Ireland’s most successful Olympic sport. It is delivered by our 5 dedicated IABA/DCSWP Development Officers via local schools (primary & TY level) in communities across the Dublin City area. Approx 2,000 young people take part each year.

The Programme is structured into Bronze (non contact), Silver and Gold phases. The first two phases focus on general strength & fitness, method and technique. The Gold phase introduces an element of contact to those participants who have displayed a particular talent & enthusiasm for the sport.

During the Summer months the IABA/DCSWP Development Officers take a break from *Startbox* to deliver an Olympic Education Programme in the Aviva Stadium (also includes a stadium tour). This innovative programme is aimed at primary schools for their end-of-term trips and then latterly to Youth Projects & Summer Camps throughout June & July. It includes 3-D Printed exact replicas of various Olympic medals.

For more information on which schools in the Central Area our IABA/DCSWP Development Officer is linking in with, please contact Paul Quinn directly. Contact details can be found at the foot of this report.

Rowing Development officer Report

- **Get Going ... Get Rowing - General**

This initiative, jointly supported by DCSWP, Sport Ireland, Healthy Ireland, Active School Flag & Trinity College, has been successfully rolled out for a number of years by Rowing Ireland’s Leinster Women’s Development Officer, Michelle Carpenter. This is a 4/6 week school’s programme for girls (second level). Rowing Ireland provide rowing machines and a community coach to the schools.

A Transition Year Programme compliments the above by giving students the opportunity to get on the first step of the coaching ladder and enabling them to be involved in a youth leadership role, working in a fun and interactive environment with younger students who will be taught values such as fair play, respect, dignity etc...

- **2017/2018 Review**

So, we take stock of the *Get Going...Get Rowing* programme a few weeks from the end of what has been a bumper academic year in terms of introducing rowing to new schools and students.

We held our biggest ever #Blitzit event in Dublin City on Friday 10th November with over 900 students attending the third annual competition in Trinity College Dublin. We also had our

#Blitzit *Splash and Dash* on the water in Grand Canal Dock on Friday 20th April 2018 which was a tremendous success. The sun shone, the weather stayed dry and we had 57 crews from our Dublin schools taking part, in addition to our partners who contested the partner's race. This event is the culmination of the indoor coaching and on-the-water sessions provided by the programme.

The *Get Going ... Get Rowing* programme will be complimented by Summer Camps for those students who wish to take their introduction to rowing to the next level and create a pathway to sport and physical activity for life.

Dublin City schools on board or in the process of coming on board for 2018/2019 are as follows:

St. Dominic's Cabra
Dominican College, Griffith Ave
Presentation, Terenure
Our Ladies, Terenure
St. Mary's Glasnevin
Mercy School Goldenbridge Avenue
High School, Rathgar
Colaiste Bride, Clondalkin
Kings Hospital, Palmerstown
Larkin College
Marino College
Maryfield College, Sion Hill
Caritas College, Ballyfermot
*Kylemore College, Ballyfermot**
*Margaret Aylward Community College, Whitehall**
*Rosary College, Crumlin**
*Scoil Chaitriona, Glasnevin**
*Holy Faith, Clontarf**
Sutton Park, Sutton
*Trinity Comprehensive, Ballymun**
*Our Lady of Mercy College, Beaumont**

*schools new to the programme this academic year

Rugby Development Officer Update

- After the success of the Women's Rugby World Cup last year, the local Leinster Rugby/DCSWP Development Officer is currently delivering both tag & contact rugby sessions in a number of girls and boys schools throughout the North Central & Central Areas, while encouraging anyone who shows enthusiasm/talent for the sport to join their local club.
- The Leinster Rugby/DCSWP Development Officer Team have arranged a 'Citywide Primary School Metro Blitz' for all schools participating in the Metro Programme in Irishtown Stadium on Wednesday, 13th June.
- The Officers will also deliver taster sessions on July 8th in Merrion Square Park as part of the Laya City Spectacular!

Cricket Development Officer Update

- Liaising with Sports Development Officers in the area to organise the running of cricket programmes for the coming months.
- We are delivering sessions to D7 Educate Together on Tuesdays from 1pm - 2.30pm during this period.
- Our Leprechaun Cup (Primary Schools Competition) will be on during this period where schools play games on a weekly basis. Matches and venues are organised with schools a week before each game is due to take place.

Contact details

Antonia Martin, DCSWP Programmes & Services Development Manager:
antonia.martin@dublincity.ie

Alan Morrin, Acting Senior Staff Officer, DCSWP: alan.morrin@dublincity.ie

Mitch Whitty, Sports Officer: mitch.whitty@dublincity.ie

Derek Ahern, Sports Officer: derek.ahern@dublincity.ie

John Sweeney, Sports Officer: john.sweeney@dublincity.ie

Darragh Cunningham, Ballybough Centre Manager: treacy.byrne@dublincity.ie

Ian Hill, Soccer: ian.hill@fai.ie

Tommy Carberry, Soccer: tommy.carberry@fai.ie

Paul Quinn, Boxing: paulquinn999@gmail.com

Fintan McAllister, Cricket: fintan.mcallister@cricketleinster.ie

Stephen Maher, Rugby: stephen.maher@leinsterrugby.ie

Report by:

Alan Morrin

**Central Area Office
51/53 Sean McDermott Street
Dublin 1**

30th May 2018

**To the Chairperson and Members of
The Central Area Committee.**

GDA Report – June Area Committee

HSE Primary Care Centre – Update

The PCC is now up and running with the Audiology, Ophthalmology, CAHMS and GP service all in situ and in receipt of patients. The Thompson Centre is nearing completion should be open for business in June.

Brian O’Connell

**Administrative Officer
Central Area**

List of Motions
12th June, 2018

Motion in the name of Councillor Ciaran Cuffe

That a Statue of Countess Markievicz be placed utilising the plinth location above the Luas sub-station ventilator on Lower O'Connell Street and that the City Architect prepare a report setting out how this might be achieved.

Motion in the name of Councillor Gary Gannon

That the Councillors of the North Inner City oppose the sale of the former Magdalene Laundry site on Sean McDermott Street to private ownership.

